

Prepared by/Record and Return to:
Edward G. Milgrim
Milgrim Law Group
3216 Corrine Drive
Orlando, FL 32803

THIS SPACE FOR RECORDER'S USE

DECLARATION OF RESTRICTIVE COVENANTS

THIS DECLARATION OF RESTRICTIVE COVENANTS (this "**Declaration**") is made as of February 8, 2023 (the "**Effective Date**") by **REEDY CREEK IMPROVEMENT DISTRICT**, a public corporation and public body corporate and politic of the State of Florida, whose mailing address is Post Office Box 10170, Lake Buena Vista, Florida 32830-0170 ("**RCID**") in favor of **WALT DISNEY PARKS AND RESORTS U.S., INC.**, a Florida corporation whose mailing address is Post Office Box 10000, 1375 Buena Vista Drive, 4th Floor – North, Lake Buena Vista, Florida 32830 ("**WDPR**").

W I T N E S S E T H:

WHEREAS, as required by State growth management law, in June 2022, RCID's existing comprehensive plan was amended and updated by the "Reedy Creek Improvement District, City of Bay Lake and City of Lake Buena Vista, RCID Comprehensive Plan 2032" (the "**Comprehensive Plan**") governing all lands located within the jurisdictional boundary of RCID (hereinafter referred to as the "**RCID Jurisdictional Lands**"); and

WHEREAS, RCID is the owner of those certain parcels of land, located in Orange County, Florida, and being a portion of the RCID Jurisdictional Lands, more particularly described on Exhibits A-1 through A-23 attached hereto and made a part hereof (each a "**RCID Property**" and collectively, the "**RCID Properties**"); and

WHEREAS, WDPR and/or its Affiliates (as defined in the Glossary of Terms attached as an Appendix) is/are the owner of certain parcels of land, located adjacent and/or near the RCID Properties, and also being a portion of the RCID Jurisdictional Lands, more particularly described on Exhibit B attached hereto and made a part hereof (each a "**WDPR Property**" and collectively, the "**WDPR Properties**"); and

WHEREAS, the WDPR Properties represent the vast majority of the RCID Jurisdictional Lands and WDPR and/or its Affiliates have developed, and plan to continue to develop, the WDPR Properties into the *Walt Disney World® Resort* (the *Walt Disney World® Resort* as further developed and expanded is referred to as the "**Project**");

WHEREAS, RCID owns, maintains and operates public infrastructure systems (collectively, the "**Facilities**") which serve and will continue to serve the Project and, in order to facilitate the implementation of and provide adequate levels of service for the Project as it expands, new Facilities and/or expansion of existing Facilities will be required; and

WHEREAS, RCID and WDPR have entered into that certain Walt Disney World Chapter 163 Development Agreement, dated February 8, 2023 (the “**Development Agreement**”), to provide certainty to both RCID and WDPR (and WDPR’s Affiliates) in terms of current and future development; and

WHEREAS, pursuant to the Development Agreement, among other things, RCID has agreed that the Facilities for the Project for the ten (10) year period ending December 31, 2032, will be funded, designed and constructed and/or caused to be constructed by RCID in accordance with the Comprehensive Plan; and

WHEREAS, pursuant to the Development Agreement, among other things, WDPR and its Affiliates have agreed that any land required for the Facilities that is owned by WDPR and/or its Affiliates shall be dedicated to RCID, or another public entity, as required, and that compensation for said land dedication shall be negotiated between parties but in no event shall WDPR and/or its Affiliates request payment for the land in excess of fair market value as determined by a Member of the Appraisal Institute (MAI) real estate appraiser, jointly selected by the parties, thereby guaranteeing RCID the land that it needs (to the extent owned by WDPR and/or its Affiliates) and allowing RCID to avoid the condemnation process and the costs and uncertainty associated therewith; and

WHEREAS, as stated in RCID’s Charter, the Legislature found and declared the powers accorded to RCID’s Board of Supervisors (the “**Board**”) under the Charter with respect to, among other things, planning, are essential to guide and accomplish the coordinated, balanced and harmonious development of the RCID Jurisdictional Lands in accordance with existing and future needs, to promote the health, safety, morals and general welfare of RCID and its inhabitants and property owners, to establish, maintain and preserve aesthetic values and preserve and foster the development and display of the natural beauty and attractiveness of the RCID Jurisdictional Lands and of roadsides within RCID, to prevent overcrowding and congestion, to regulate traffic, to secure safety, and to conserve and provide adequate light and air and to avoid undue concentration of population; and

WHEREAS, the Board has determined that, in furtherance of the Comprehensive Plan and the Development Agreement, in accordance with the powers granted to the Board under the Charter, and in consideration of the commitments made by WDPR and its Affiliates under the Development Agreement, it is in the mutual best interest of RCID and WDPR (and WDPR’s Affiliates and each of their respective successors and assigns) to provide for the orderly use, development, and operation of the RCID Properties by subjecting the RCID Properties to this Declaration and that subjecting the RCID Properties to this Declaration is reasonably necessary to protect the legitimate business interest or interests of WDPR, WDPR’s Affiliates (as applicable) and each of their respective successors and assigns.

NOW THEREFORE, for and in consideration of the foregoing premises and other good and valuable consideration, the receipt and legal sufficiency of which are hereby acknowledged by RCID, to the fullest extent permitted by Law, RCID hereby declares that the RCID Properties shall be, and are hereby, made subject to this Declaration and the provisions, covenants, conditions, restrictions, easements and obligations set forth herein, which Declaration, provisions, covenants, conditions, restrictions, easements and obligations shall run with title to the RCID Properties, in each case for the benefit of the WDPR Properties, WDPR, WDPR’s Affiliates (as applicable) and

each of their respective successors and assigns owning any portion of the WDPR Properties.

1. **RECITALS; DEFINED TERMS.**

The foregoing recitals are hereby incorporated herein by reference and made part of this Declaration as if fully set forth herein. Capitalized terms not defined in the body of this Declaration shall have the meaning assigned to such terms in the Glossary of Terms attached as an Appendix hereto, unless the context requires otherwise.

2. **USE.**

2.1. **Permitted Uses.** The RCID Properties shall be used only for their respective Permitted Uses and no other purpose whatsoever. As used herein, the "**Permitted Uses**" as to any particular RCID Property (or portion thereof) shall mean that such property shall be used: (i) only for such public and governmental purposes that such RCID Property is or are being used as of the Effective Date or are otherwise contemplated to be used by the Comprehensive Plan; and (ii) in accordance with the standards of workmanship, materials, quality, architectural features, design features, engineering standards, utility standards, and general aesthetic appearance as they are so maintained as of the Effective Date.

2.2. **Prohibited Uses.** Notwithstanding anything to the contrary contained in this Declaration, and without prejudice to the applicability of the Permitted Uses to the RCID Properties described in Section 3.1 above, RCID shall not use or occupy the RCID Properties (or any portion thereof), or permit or suffer the RCID Properties (or any portion thereof), to be used or occupied, for any of the Prohibited Uses. As used herein, the "**Prohibited Uses**" shall collectively mean (1) except as required by applicable Laws, any advertising, publicizing, promoting or marketing (including, without limitation, the installation of any signage, or the placement or dissemination of any brochure, magazine, book, information sheet, admission media, flyer, sign, card, video cassette, compact disc, laser disc, digital versatile disc (DVD), visual and/or audio projection, or any other printed, visual, audio, electronic or other media or materials, of any kind or nature whatsoever, whether or not now technologically existent) of any business other than RCID, and (2) any purpose which violates the prohibited uses identified on Exhibit C attached hereto and incorporated herein by reference.

2.3. **Restrictions on Occupancy of RCID Properties by Tenants.** RCID shall ensure that all leases with Tenants do not violate the terms of this Declaration.

3. **DESIGN REVIEW OF IMPROVEMENTS AND ALTERATIONS.**

Other than Improvements existing on the RCID Properties as of the Effective Date, no Improvements (including, without limitation, Alterations) shall be located, constructed, installed or placed on, or attached or affixed to, or made to the RCID Properties, or any portion thereof, including, without limitation, the structure, usage or exterior appearance and/or aesthetics of any Improvements (including, without limitation, Alterations), which would cause the RCID Properties or any portion thereof to be in violation of the Permitted Use or any other provision of this Declaration. To ensure consistency with the overall design and theming of the WDPR Properties, the exterior design, appearance and exterior aesthetic qualities of any Improvements (including, without limitation, Alterations) to any portion of the RCID Properties are subject to WDPR's prior review and comment, which shall not be unreasonably withheld, conditioned or

delayed. RCID shall maintain the RCID Properties in good condition during any construction and Alteration activities, including, without limitation, screening, landscaping and fencing.

4. **GENGERAL MAINTENANCE STANDARD.**

The services and facilities constructed and provided on the RCID Properties, and the manner of providing or offering of such, will at all times be accordance with applicable Laws, consistent with the Permitted Use and in keeping with the standards of workmanship, materials, quality, architectural features, design features, engineering standards, utility standards, and general aesthetic appearance as they are so maintained as of the Effective Date.

5. **PROHIBITION ON USE OF DISNEY NAME.** RCID shall not have the right to do any of the following in relation to any of the RCID Properties:

5.1. Use (or grant the right to any other Person to use) the names "Disney," or any other name or other Identifying Symbol from time to time associated or identified with WDPR or any of WDPR's Affiliates, or any of the WDPR Properties, or any variation or derivative of any of the same, either alone or in conjunction with, or as a part of, any other word, mark, name, title or symbol, without the express prior written approval of WDPR, which approval may be granted, conditioned, delayed or withheld in WDPR's discretion.

5.2. Use (or grant the right to any other Person to use) any of the fanciful characters (such as Mickey Mouse), designs, symbols, representations, figures, drawings, ideas or other intellectual property owned, developed or created by WDPR or any of WDPR's Affiliates in any manner whatsoever.

5.3. Sell or distribute (or grant the right to any other Person to sell or distribute) any literature, merchandise, souvenirs or other items which refer to or depict (i) any of the WDPR Properties or any other property, real or personal, owned, operated or managed by WDPR or any of WDPR's Affiliates, except for the incidental inclusion thereof in materials distributed by RCID in connection with its ordinary business purposes, or (ii) the "WALT DISNEY WORLD" mark, name or symbol, or any logo, trademark or service mark owned, used or controlled by WDPR or any of WDPR's Affiliates.

5.4. Use, reproduce, sell, distribute, display or exploit (or grant the right to any other Person to use, reproduce, sell, distribute, display or exploit) the WALT DISNEY WORLD® mark, name or symbol or the copyrighted works of the Walt Disney Company, Disney Enterprises, Inc., WDPR or any of WDPR's Affiliates.

6. **BINDING EFFECT; ENFORCEMENT.**

6.1. **Covenants Running With RCID Properties and Benefits Running With the WDPR Properties.** The covenants, conditions, and restrictions contained in this Declaration are intended by both parties to, and shall, run with title to the RCID Properties and all portions thereof and shall be binding on RCID, its Tenants, and any successor owner of the RCID Properties or portions thereof. The benefits of this Declaration and the covenants, conditions, and restrictions hereof shall run with title to the WDPR Properties and all portions thereof and benefit only the WDPR Properties, WDPR and its Affiliates and each of their respective successors and assigns owning any portion of the WDPR Properties. There shall be no other beneficiaries of such

provisions. Only WDPR and WDPR's Affiliates and each of their respective successors and assigns, by virtue of their ownership of any portion of the WDPR Properties, shall have the continuing right to enforce this Declaration and the provisions, covenants, conditions, and restrictions set forth in this Declaration. This Declaration cannot be modified, amended, terminated or canceled without the express written consent of WDPR. WDPR (or its Affiliate, as applicable) may, at its sole option, elect to terminate the benefit of this Declaration as it applies to any WDPR Property.

6.2. **Enforcement.** If RCID shall violate or breach (or attempt to violate or breach) any of the provisions, covenants, conditions, restrictions and/or obligations set forth in this Declaration, and such breach or violation is not cured within thirty (30) days after receipt of written notice (or if such breach requires more than thirty (30) days to cure such longer time as reasonably necessary to complete such cure so long as RCID commences the cure of such default within such thirty (30) day period in good faith and thereafter diligently prosecutes all measures necessary or appropriate to cure such default not to exceed one hundred eighty (180) days in the aggregate), then WDPR (and/or its Affiliate(s) or Designee, as applicable) shall be entitled to any of the following remedies, which remedies may be elected without excluding any other available remedies: (i) institute and prosecute proceedings for the recovery of actual damages against RCID for such violation or breach; (ii) institute and prosecute proceedings for the purpose of preventing or enjoining any or all such violations or attempted violations or breaches or attempted breaches of the provisions, covenants, conditions, restrictions and/or obligations set forth in this Declaration; and/or (iii) bring a suit for specific performance of the same. Except as otherwise provided in this Declaration, such remedies shall be cumulative of and with any and all other remedies expressly provided in this Declaration or which otherwise may now or hereafter be available at law or in equity, separately, concurrently or in any combination. The failure of WDPR (or its Affiliate(s) or Designee, as applicable) to enforce any of the provisions, covenants, conditions, easements, restrictions, and/or obligations set forth in this Declaration, however long continued, shall in no event be deemed to be or constitute a waiver of the right to thereafter enforce the same as to any continuing or subsequent violation or breach or attempted violation or breach of the same provision, covenant, condition, easement, restriction and/or obligation, whether occurring prior or subsequent thereto. Anything contained in this Declaration to the contrary notwithstanding, WDPR (and/or its Affiliate(s) or Designee, as applicable) may enforce this Declaration and the terms, provisions, covenants and conditions herein by injunctive relief, and, in addition, may seek damages and all other rights and remedies available to WDPR (and/or its Affiliate(s) or Designee, as applicable), at law or in equity.

7. **TERM; ASSIGNMENT BY WDPR.**

7.1. **Term.** This Declaration shall be deemed effective as of the Effective Date and continue to be effective in perpetuity unless all or certain portions of the provisions of this Declaration are expressly terminated as provided elsewhere herein; provided, however, that if the perpetual term of this Declaration is deemed to violate the "Rule Against Perpetuities," or any similar law or rule, this Declaration shall continue in effect until twenty one (21) years after the death of the last survivor of the descendants of King Charles III, King of England living as of the date of this Declaration. Notwithstanding the foregoing or anything to the contrary herein, this Declaration will terminate as of the date that none of WDPR or any of its Affiliates (or their respective successor entities) owns any real property within ten (10) miles of the RCID Properties.

7.2. **Termination of Declaration Upon Transfer to WDPR or its Affiliates or Designee.** Upon the vesting of title to any of the RCID Properties or portion thereof in WDPR (or its Affiliates or their respective Designee, as applicable) this Declaration and all the terms and conditions contained herein shall terminate and be of no further force or effect as to such RCID Property or portion thereof without the need for any further documentation or amendment to this Declaration. If WDPR (or its Affiliates or their respective Designee, as applicable) shall ever become a Tenant of a RCID Property, then this Declaration shall be of no force or effect as to the activities by such Tenant or the use of the respective RCID Property by such Tenant for the duration that such entity remains a Tenant, all without the need for any further documentation or amendment to this Declaration.

7.3. **Assignment by WDPR.** WDPR has the right to assign all of its rights to, under and in this Declaration to any Affiliates of WDPR or to any Designee. WDPR shall promptly notify RCID, in writing, of any such assignment and the instrument by which such assignment is made.

8. **MISCELLANEOUS.**

8.1. **Rights Cumulative.** Except as is expressly provided herein, all rights, remedies, powers and privileges conferred by and under this Declaration shall be cumulative of and in addition to, but not restrictive of or in lieu of, those conferred at law or in equity.

8.2. **Notices.**

8.2.1. Each notice or communication under this Declaration shall be deemed delivered and received if in writing and either: (i) personally delivered; (ii) delivered by reliable overnight air courier service; or (iii) deposited with the United States Postal Service or any official successor thereto, certified or registered mail, return receipt requested, with adequate postage prepaid, delivered or addressed to the entity entitled or required to receive the same, WDPR or RCID, as appropriate. Rejection or other refusal by the addressee to accept the notice, and inability to deliver the notice because of a change of address of the party of which no notice was given, shall be deemed to be the receipt of the notice on the third day following the date postmarked by the United States Postal Service or on the second day following the date accepted by the courier service.

8.2.2. The addresses of the parties to which notices are to initially be sent pursuant to this Declaration are as follows:

If to WDPR: Walt Disney Parks and Resorts U.S., Inc.
P.O. Box 10000
1375 Buena Vista Drive
4th Floor - North
Lake Buena Vista, Florida 32830-1000
Attention: Real Estate/Legal Department

With duplicate copy (which shall not constitute notice or service or process) to:

Walt Disney Parks and Resorts U.S., Inc.
c/o Walt Disney World Resort Operating Participants Department
1825 Live Oak Lane
Lake Buena Vista, Florida 32830
Attention: Vice President, Real Estate

If to RCID: Reedy Creek Improvement District
1900 Hotel Plaza Boulevard, P.O. Box 10170
Lake Buena Vista, Florida 32830-0170
Attn: District Administrator

With duplicate copy (which shall not constitute notice or service or process) to:

Milgrim Law Group
3216 Corrine Drive
Orlando, Florida 32803
Attn: Edward G. Milgrim, Esq.

Notwithstanding the foregoing, if any notice or other communication has not been sent in compliance with this Section but has in fact actually been received by its intended recipient, then such notice or communication shall be deemed to have been duly given and received effective as of the date of actual receipt. Any entity may designate a different address or recipient for receiving notices by written notice to the other entities to receive notice, such notice to be given in accordance with this Section.

8.3. **Entire Declaration.** This Declaration may only be modified by a written instrument executed by WDPR. Notwithstanding the foregoing or anything to the contrary herein, RCID may unilaterally amend or terminate this Declaration at such time as no real property within ten (10) miles of the RCID Properties is owned by WDPR or any of its Affiliates.

8.4. **Severability.** If any clause or provision of this Declaration is illegal, invalid or unenforceable under applicable present or future Laws, the remainder of this Declaration shall not be affected and shall continue in full force and effect. In lieu of each clause or provision of this Declaration which is illegal, invalid or unenforceable, there shall be added as a part of this Declaration a clause or provision as nearly identical as may be possible and as may be legal, valid and enforceable.

8.5. **Governing Law.** This Declaration shall be governed by, construed under and interpreted and enforced in accordance with the laws of the State of Florida, and, where applicable, the laws of the United States of America.

8.6. **Headings.** The use of headings, captions and numbers in this Declaration is solely for the convenience of identifying and indexing the various sections and shall in no event be considered in construing or interpreting any provision in this Declaration.

8.7. **Use of Pronouns, Words and Phrases.** Use of pronouns, words and phrases which are used in the singular in this Declaration shall include the plural and vice versa, and nouns and

pronouns in this Declaration which are used in any particular gender shall be deemed to include any other gender.

8.8. **Consent or Approval of WDPR.** In all instances where WDPR's reasonable consent or approval is required under this Declaration, or in any instance where common law or equity would require WDPR to act reasonably or to not unreasonably withhold its approval or consent, WDPR shall be entitled to take into account, in determining whether or not to grant or withhold approval or consent, the proximity of the RCID Properties to the WALT DISNEY WORLD® Resort and WDPR and WDPR's Affiliates' concerns that the RCID Properties comply with this Declaration and the provisions, covenants, conditions, restrictions and obligations contained herein. Except where expressly stated herein to the contrary, in all instances where WDPR's consent or approval is required hereby, or where WDPR is entitled to use its discretion, WDPR shall be entitled to grant or withhold such consent or approval, and to exercise its discretion, in WDPR's sole and absolute discretion.

8.9. **Interpretation.** If any provision, covenant, condition, restriction or obligation set forth in this Declaration is capable of two (2) interpretations, one (1) of which would render the provision, covenant, condition, restriction or obligation illegal, invalid or unenforceable and the other of which would render the provision, condition, restriction or obligation legal, valid and enforceable, then the provision, covenant, condition, restriction or obligation shall have the meaning which shall render it legal, valid and enforceable. No inference shall be drawn from the addition, deletion or modification of any language contained in any prior draft of this Declaration.

8.10. **FORUM AND VENUE FOR LEGAL PROCEEDINGS/WAIVER OF JURY TRIAL.** ANY LEGAL PROCEEDING OF ANY NATURE BROUGHT TO ENFORCE ANY RIGHT OR OBLIGATION UNDER THIS DECLARATION, OR TO INTERPRET, CONSTRUCT OR SEEK ANY DECLARATION WITH RESPECT TO ANY RIGHTS, REMEDIES OR RESPONSIBILITIES HEREUNDER, OR OTHERWISE ARISING OUT OF OR IN CONNECTION WITH ANY MATTER PERTAINING TO THIS DECLARATION, SHALL BE SUBMITTED EXCLUSIVELY FOR TRIAL, WITHOUT A JURY, BEFORE THE CIRCUIT COURT FOR ORANGE COUNTY, FLORIDA; OR IF SUCH COURT SHALL NOT HAVE JURISDICTION, THEN EXCLUSIVELY BEFORE ANY OTHER COURT SITTING IN ORANGE COUNTY, FLORIDA HAVING SUBJECT MATTER JURISDICTION. RCID HEREBY CONSENTS AND SUBMITS TO THE EXCLUSIVE JURISDICTION OF ANY SUCH COURT AND AGREES TO ACCEPT SERVICE OF PROCESS IN ANY MATTER TO BE SUBMITTED TO ANY SUCH COURT PURSUANT HERETO, AND EXPRESSLY WAIVES ALL RIGHTS TO TRIAL BY JURY REGARDING ANY SUCH MATTER.

8.11. **Time of the Essence.** Time shall be of the essence with respect to all of the provisions of this Declaration.

8.12. **Recording of this Declaration.** This Declaration shall not be recorded by RCID in the Public Records of the county in which the RCID Properties are located without the written approval of WDPR. WDPR, at its sole cost and expense, shall have the option to record this Declaration in the Public Records of the county in which the RCID Properties are located without the prior consent or approval of RCID.

—THE BALANCE OF THIS PAGE HAS BEEN INTENTIONALLY LEFT BLANK—

IN WITNESS WHEREOF, RCID has caused this Declaration to be executed and sealed by its duly authorized representative, all effective as of the Effective Date.

WITNESSES

"RCID"

Witness Signature: [Signature]

Name of Witness: Line Graham

REEDY CREEK IMPROVEMENT DISTRICT, a public corporation and public body corporate and politic of the State of Florida

Witness Signature: [Signature]

Name of Witness: Edward E. Milgum

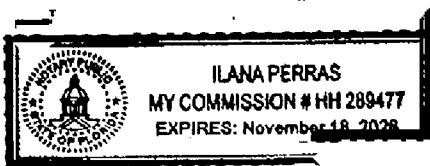
B^y: [Signature]

John H. Classe, Jr., District Administrator

Date: 2/8/23

STATE OF FLORIDA
COUNTY OF ORANGE

The foregoing Declaration was acknowledged before me by means of ☒ physical presence or ☐ online notarization, this 8th day of February, 2023, by John H. Classe, Jr., as District Administrator of the **REEDY CREEK IMPROVEMENT DISTRICT**, a public corporation and public body corporate and politic of the State of Florida, on behalf thereof, who is ☒ personally known to me or ☐ presented on presentation if applicable as identification. (Set forth type of identification presented, if applicable).



[Signature]
Signature of Notary Public-State of Florida
(AFFIX STAMP)

Signature Page

Declaration of Covenants, Conditions, Restrictions and Obligations in Favor of Neighboring Land Owner

Exhibit A-1

**DESCRIPTION
OF
PARCEL 1**

Ref: Orange County Parcel 282428000000061

A parcel of land lying in Section 28, Township 24 South, Range 28 East, Orange County, Florida, and being more particularly described as follows:

Commence at the West Quarter corner of said Section 28, run along the West line of the Southwest 1/4 of said Section 28, S 00°00'07" E, 32.01 feet to a point on the Northerly right-of-way line of Buena Vista Drive as described in Official Records Book 3336, Page 1199 of the Public Records of Orange County; thence run along said right-of-way line S 65°32'52" E, 546.27 feet; thence N 24°27'08" E, 43.78 feet to the Point of Beginning, thence S 68°22'14" E, 825.35 feet; thence N 21°37'46" E, 29.13 feet; thence S 68°22'14" E, 109.67 feet; thence N 21°37'46" E, 360.89 feet; thence N 68°22'14" W, 814.52 feet; thence S 21°37'46" W, 323.89 feet; thence N 68°22'14" W, 120.50 feet; thence S 21°37'46" W, 66.13 feet to the Point of Beginning, containing 7.402 Acres, more or less.

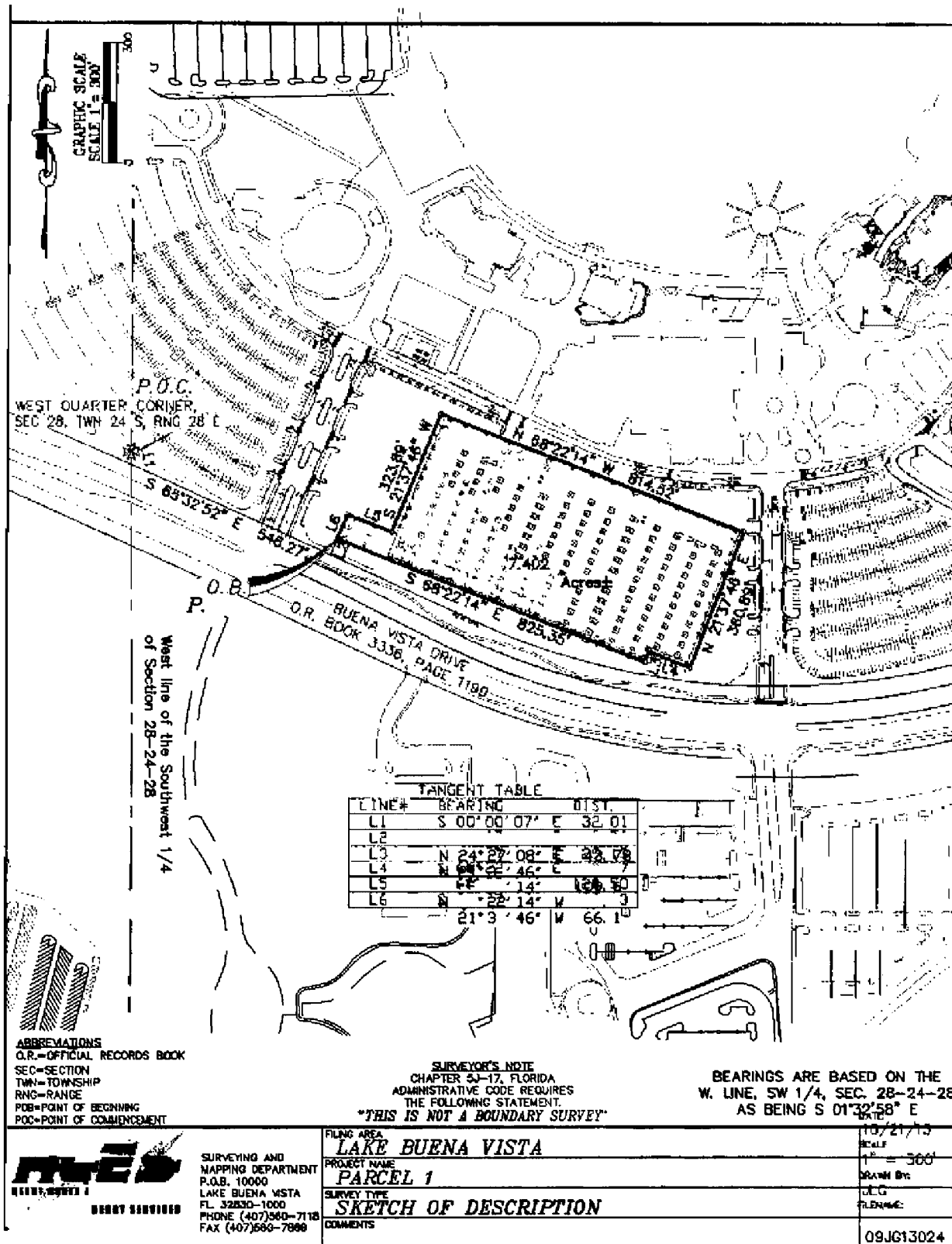


Exhibit A-2

**DESCRIPTION
OF
GARAGE A1 ENTRANCE**

Ref: Orange County Parcel 282428000000071

A parcel of land lying in Section 28, Township 24 South, Range 28 East, Orange County, Florida, and being more particularly described as follows:

Commence at the West Quarter corner of said Section 28, run along the West line of the Southwest 1/4 of said Section 28, S 00°00'07" E, 32.70 feet to a point on the Northerly right-of-way line of Buena Vista Drive as described in Official Records Book 3336, Page 1188 of the Public Records of Orange County Florida; thence run along said right-of-way line the following three courses; S 65°32'23" E, 549.09 feet to the Point of Beginning, S 65°32'23" E, 390.82 feet to a point of curvature of a curve concave Northerly having a radius of 1816.86 feet, and a central angle of 25°34'31"; run Easterly along the arc of said curve, 810.99 feet; to a point on a non-tangent curve concave Northeasterly having a radius of 48.00 feet, and a central angle of 59°13'59"; thence from a tangent bearing of N 58°59'29" W run Northwesterly along the arc of said curve, 49.62 feet; thence N 00°14'30" E, 35.39 feet; thence N 03°52'35" W, 69.70 feet; thence N 00°14'40" E, 106.90 feet to a point of curvature of a curve concave Southwesterly having a radius of 89.00 feet, and a central angle of 68°36'25"; thence run Northwesterly along the arc of said curve, 106.57 feet; thence N 68°22'34" W, 45.86 feet; thence run along the boundary of a deed recorded in Official Records Book 10681, Page 1295 of the Public Records of Orange County Florida, S 21°37'46" W, 72.81 feet; thence S 68°22'14" E, 49.39 feet; thence S 21°37'46" W, 112.00 feet; thence N 68°22'15" W, 7.92 feet; thence S 21°39'02" W, 73.53 feet; thence N 68°20'58" W, 27.92 feet; thence S 21°38'37" W, 13.69 feet; thence N 68°22'14" W, 13.53 feet; thence run along aforesaid deed the following courses; S 21°37'46" W, 56.00 feet; N 68°22'14" W, 109.67 feet; S 21°37'46" W, 29.13 feet; N 68°22'14" W, 825.35 feet; S 21°37'46" W, 44.40 feet to the Point of Beginning, containing 2.281 Acres, more or less.

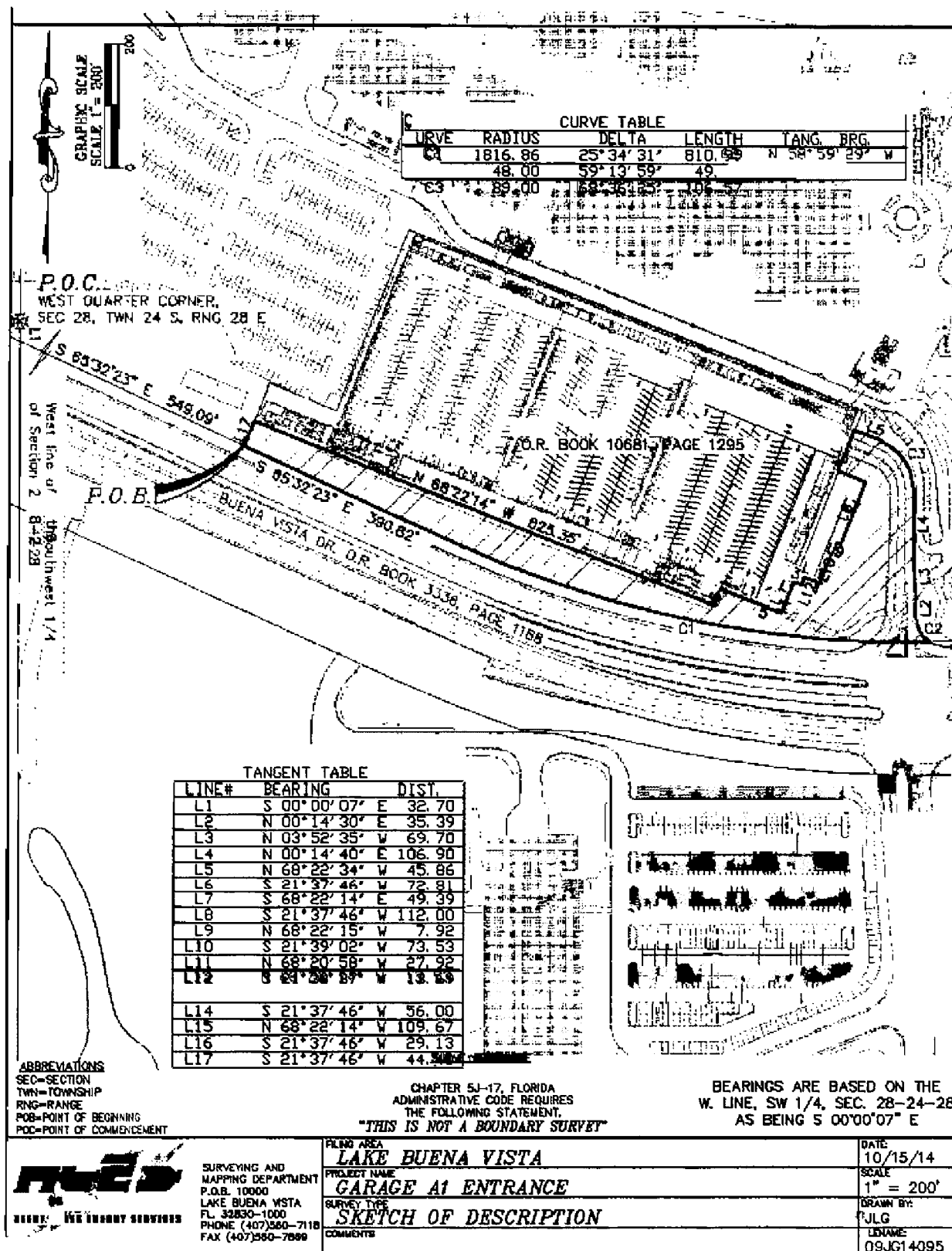


Exhibit A-3

**DESCRIPTION
OF
GARAGE A1 EAST NODE**

Ref: Orange County Parcel 282428000000065

A parcel of land lying in Section 28, Township 24 South, Range 28 East, Orange County, Florida, and being more particularly described as follows:

Commence at the West Quarter corner of said Section 28, run along the West line of the Southwest 1/4 of said Section 28, S 00°00'07" E, 143.14 feet; thence N 90°00'00" E, 1507.09 feet to the Point of Beginning, thence N 30°12'01" E, 45.79 feet; thence S 59°47'59" E, 16.25 feet; thence N 30°12'01" E, 44.17 feet; thence S 59°47'59" E, 26.67 feet; thence S 30°12'01" W, 44.17 feet; thence S 59°47'59" E, 29.00 feet; thence S 30°12'01" W, 32.00 feet; thence N 59°47'59" W, 12.75 feet; thence S 30°12'01" W, 13.79 feet; thence N 59°47'59" W, 59.17 feet to the Point of Beginning, containing 4295 square feet, more or less.

P.O.C.

WEST QUARTER CORNER,
SEC 28, TWN 24 S, RNG 28 E

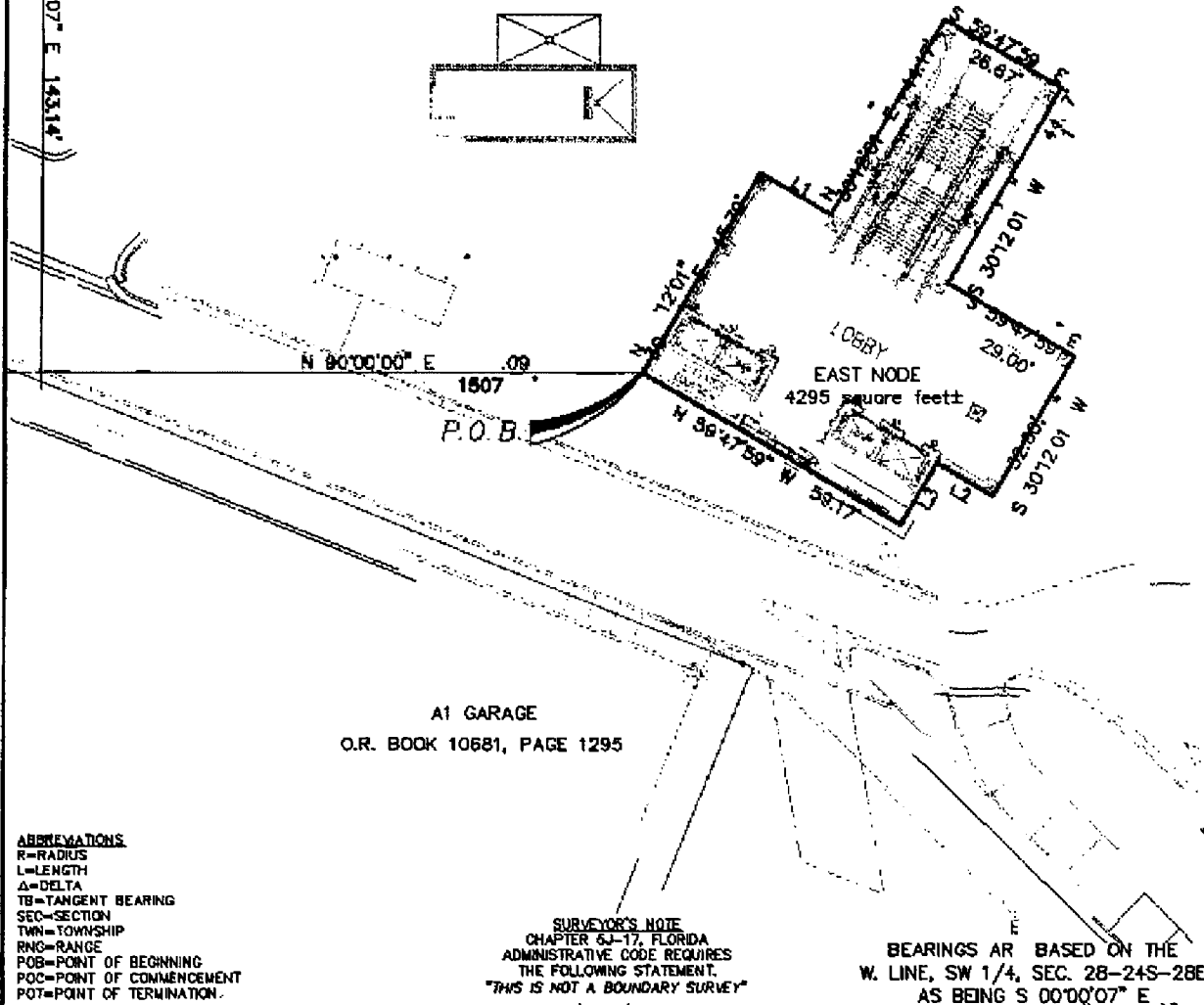
TANGENT TABLE

LINE#	BEARING	DIST.
L1	S 59°47'59" E	16.25
L2	N 59°47'59" W	12.75
L3	S 30°12'01" W	13.79

GRAPHIC SCALE
SCALE 1" = 30'

West line of the Southwest 1/4
of Section 28-24-28

S 00°00'07" E 143.14'



ABBREVIATIONS

R=RADIUS
L=LENGTH
Δ=DELTA
TB=TANGENT BEARING
SEC=SECTION
TWN=TOWNSHIP
RNG=RANGE
POB=POINT OF BEGINNING
POC=POINT OF COMMENCEMENT
POT=POINT OF TERMINATION

SURVEYOR'S NOTE
CHAPTER 6J-17, FLORIDA
ADMINISTRATIVE CODE REQUIRES
THE FOLLOWING STATEMENT.
"THIS IS NOT A BOUNDARY SURVEY"

BEARINGS ARE BASED ON THE
W. LINE, SW 1/4, SEC. 28-24S-28E
AS BEING S 00°00'07" E



SURVEYING AND
MAPPING DEPARTMENT
P.O.B. 10000
LAKE BUENA VISTA
FL 32830-1000
PHONE (407)560-7118
FAX (407)560-7888

FILING AREA
LAKE BUENA VISTA
PROJECT NAME
GARAGE A1 EAST NODE
SURVEY TYPE
SKETCH OF DESCRIPTION
COMMENTS

DATE
10/10/14
SCALE
1" = 30'
DRAWN BY
JLG
FILENAME
09JG14105

Exhibit A-4

**DESCRIPTION
OF
GARAGE A1 WEST NODE**

Ref: Orange County Parcel 282428000000064

A parcel of land lying in Section 28, Township 24 South, Range 28 East, Orange County, Florida, and being more particularly described as follows:

Commence at the West Quarter corner of said Section 28, run along the West line of the Northwest 1/4 of said Section 28, N 00°00'15" W, 74.94 feet; thence N 90°00'00" E, 915.15 feet to the Point of Beginning; thence N 22°26'10" E, 24.01 feet to a point on a non-tangent curve concave Southerly having a radius of 179.65 feet, and a central angle of 03°14'25"; thence from a tangent bearing of S 77°04'27" E run Easterly along the arc of said curve, 10.16 feet; thence N 22°32'16" E, 4.78 feet; thence S 67°27'44" E, 1.87 feet; thence S 22°32'17" W, 4.58 feet to a point on a non-tangent curve concave Southerly having a radius of 179.65 feet, and a central angle of 05°28'17"; thence from a tangent bearing of S 73°13'58" E run Easterly along the arc of said curve, 17.16 feet; thence N 22°32'16" E, 4.67 feet; thence S 67°27'44" E, 1.87 feet; thence S 22°32'16" W, 4.67 feet; to a point on a non-tangent curve concave Southwesterly having a radius of 179.65 feet, and a central angle of 05°28'17"; thence from a tangent bearing of S 67°09'48" E run Southeasterly along the arc of said curve, 17.16 feet; thence N 22°32'16" E, 4.58 feet; thence S 67°27'44" E, 1.87 feet; thence S 22°32'16" W, 4.78 feet to a point on a non-tangent curve concave Southwesterly having a radius of 179.65 feet, and a central angle of 03°14'28"; thence from a tangent bearing of S 61°05'26" E run Southeasterly along the arc of said curve, 10.16 feet; thence S 22°43'18" W, 24.00 feet; thence N 67°28'06" W, 59.88 feet to the Point of Beginning, containing 1566 square feet, more or less.

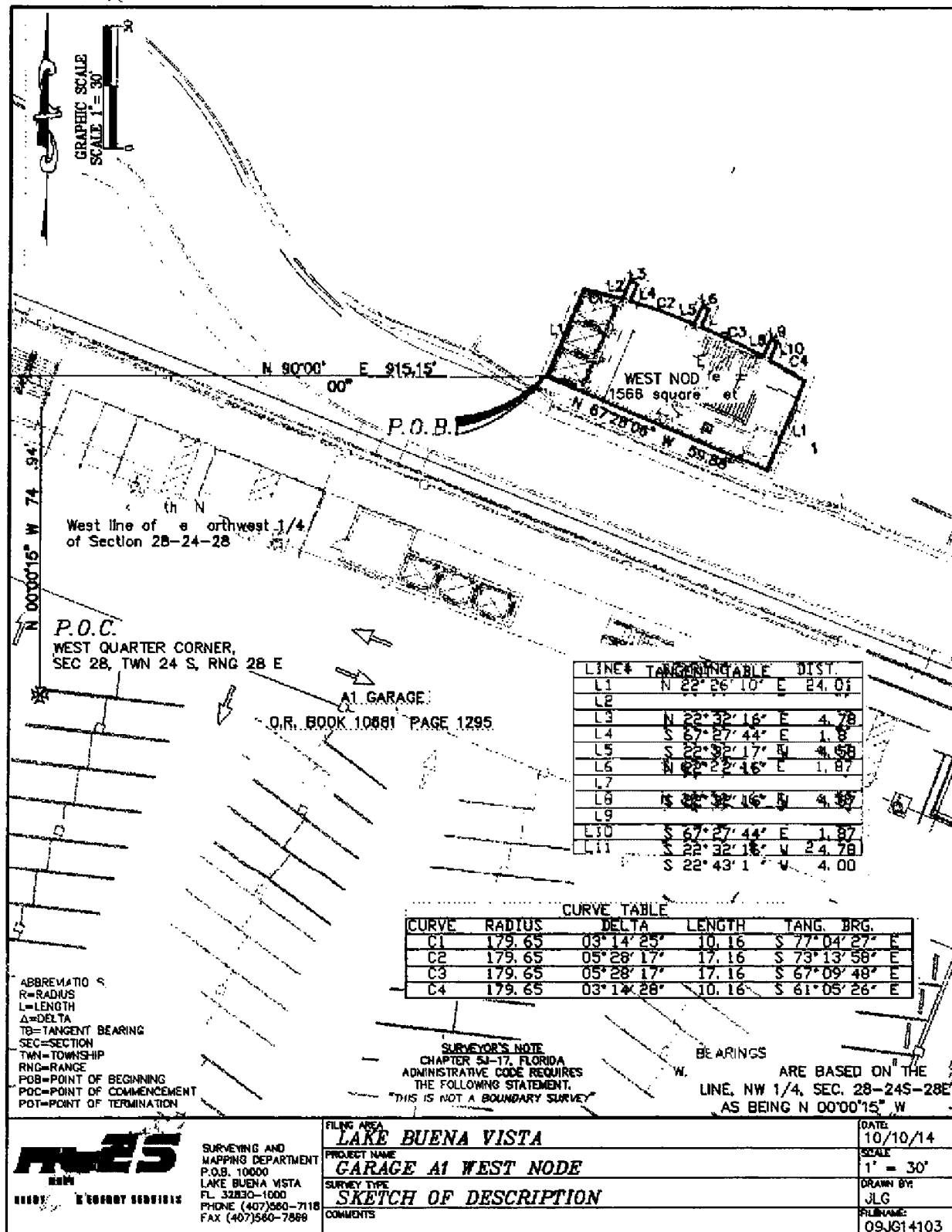


Exhibit A-5

**DESCRIPTION
OF
GARAGE A1 SERVICE AREA**

Ref: Orange County Parcel 282428000000066

A parcel of land lying in Section 28, Township 24 South, Range 28 East, Orange County, Florida, and being more particularly described as follows:

Commence at the West Quarter corner of said Section 28, run along the West line of the Southwest 1/4 of said Section 28, S 00°00'07" E, 32.70 feet to a point on the Northerly right-of-way line of Buena Vista Drive as described in Official Records Book 3336, Page 1199 of the Public Records of Orange County; thence run along said right-of-way line the following two courses; S 65°32'23" E, 939.91 feet to a point of curvature of a curve concave Northerly having a radius of 1816.86 feet, and a central angle of 17°19'56"; run Easterly along the arc of said curve, 549.61 feet; thence N 21°37'46" E, 37.16 feet to a point on a deed recorded in Official Records Book 10681, Page 1295 of the Public records of Orange County; thence run along said line; N 21°37'46" E, 56.00 feet to the Point of Beginning of the aforementioned deed recorded in Official Records Book 10681, Page 1295 of the Public records of Orange County, thence continue N 21°37'46" E, 199.21 feet; thence S 68°22'14" E, 49.39 feet; thence S 21°37'46" W, 112.00 feet; thence N 68°22'15" W, 7.92 feet; thence S 21°39'02" W, 73.53 feet; thence N 68°20'58" W, 27.92 feet; thence S 21°38'37" W, 13.69 feet; thence N 68°22'14" W, 13.53 feet to the Point of Beginning, containing 8765 square feet, more or less.

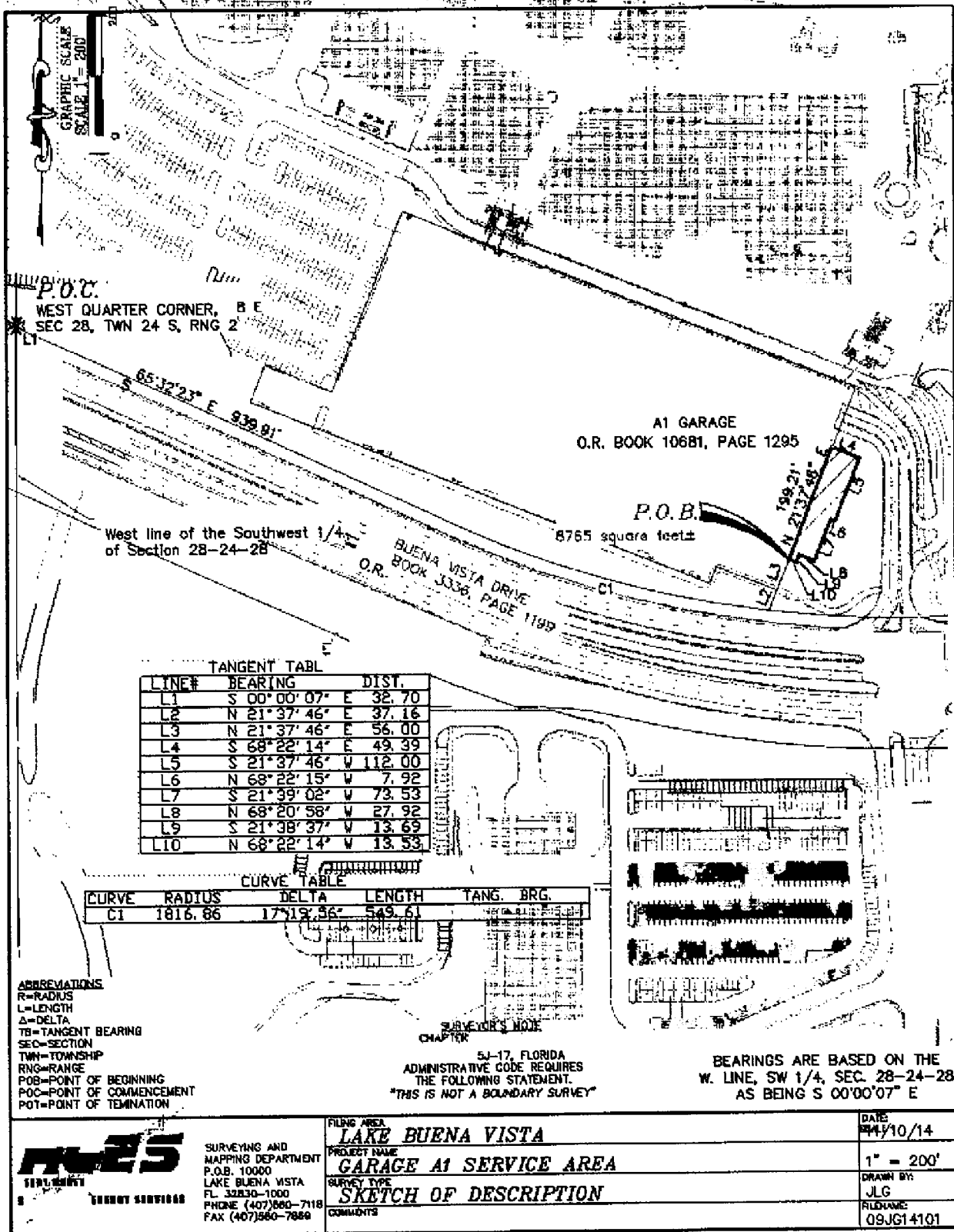


Exhibit A-6

**DESCRIPTION
OF
PARCEL 13.2**

Ref: Orange County Parcel 282428000000075

A parcel of land lying in Sections 28 and 29, Township 24 South, Range 28 East, Orange County, Florida, and being more particularly described as follows:

Commence at the East Quarter corner of said Section 29, run along the East line of the Southeast 1/4 of said Section 29, S 00°00'07" E, 32.70 feet, to a point on the right of way line of Buena Vista Drive as described in Official Records Book 3336, Page 1199 of the Public Records of Orange County, Florida, and the Point of Beginning; thence run along said right of way line N 65°32'23" W, 160.70 feet; thence N 46°04'50" E, 217.41 feet; thence S 43°55'10" E, 25.50 feet to a point on a non-tangent curve concave Southeasterly having a radius of 195.51 feet, and a central angle of 17°54'22"; thence from a tangent bearing of S 46°04'50" W run Southwesterly along the arc of said curve, 61.10 feet; to a point of compound curvature of a curve concave Easterly having a radius of 45.50 feet, and a central angle of 82°33'52"; thence run Southerly along the arc of said curve, 65.57 feet; to a point of compound curvature of a curve concave Northerly having a radius of 317.03 feet, and a central angle of 29°37'59"; thence run Easterly along the arc of said curve, 163.96 feet; thence S 84°20'09" E, 230.00 feet to a point of curvature of a curve concave Southwesterly having a radius of 83.04 feet, and a central angle of 108°48'30"; thence run Southeasterly along the arc of said curve, 157.70 feet; thence S 24°36'58" W, 8.65 feet; thence S 68°29'06" E, 89.19 feet; thence S 21°37'46" W, 87.65 feet; thence run along said right of way line N 65°32'23" W, 549.09 feet to the Point of Beginning, containing 1.884 Acres, more or less.

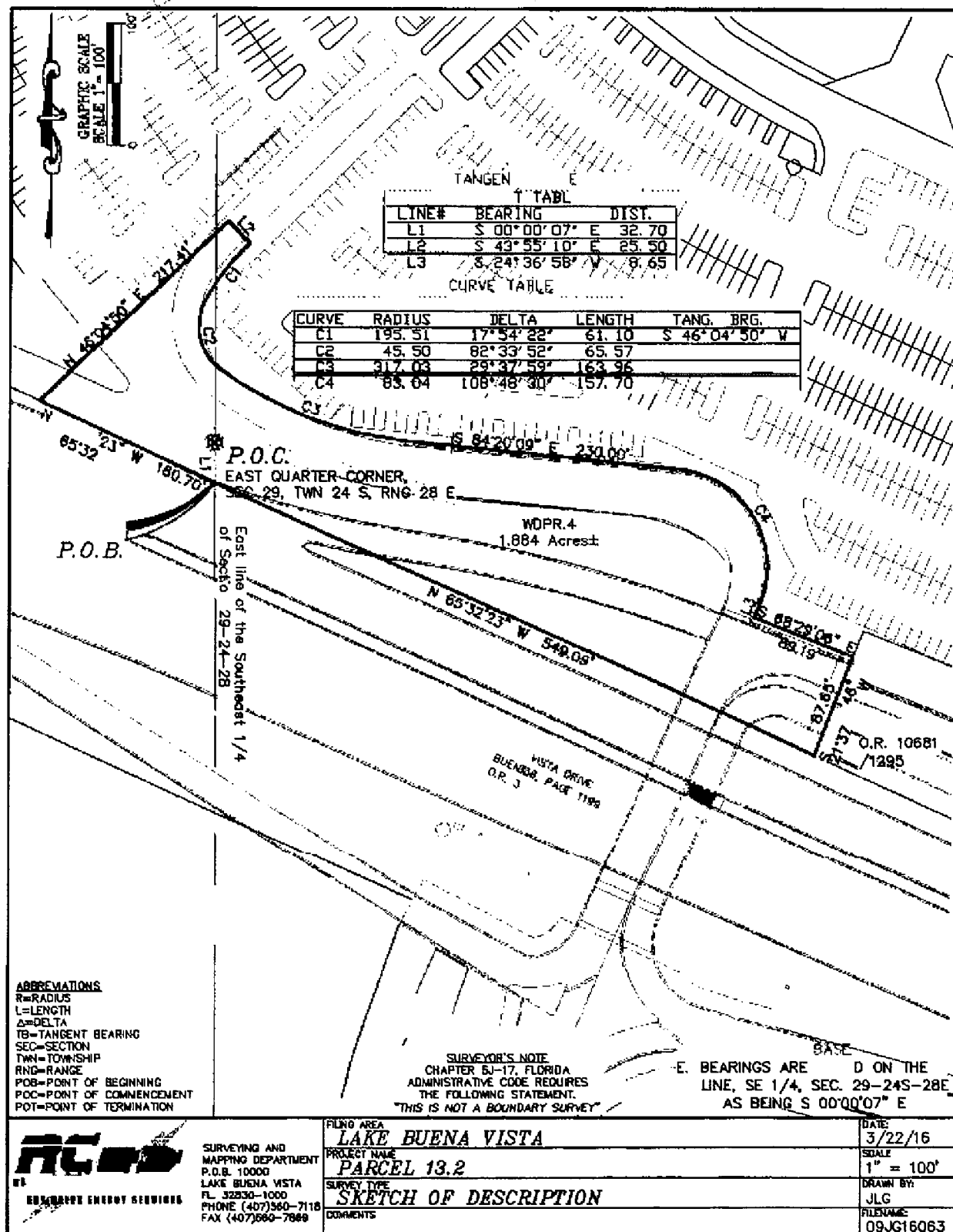


Exhibit A-7

**DESCRIPTION
OF
GARAGE A2**

Ref: Orange County Parcel 282428000000069

A parcel of land lying in Section 28, Township 24 South, Range 28 East, Orange County, Florida, and being more particularly described as follows:

Commence at the West Quarter corner of said Section 28, run along the West line of the Southwest 1/4 of said Section 28, S 00°00'07" E, 340.38 feet; thence N 90°00'00" E, 2524.29 feet to the a point on the North right-of-way line of Buena Vista Drive as described in Official Records Book 2125, Page 311 and Book 2647, Page 1635 and 3336, Page 1199 Public Records of Orange County Florida and Point of Beginning, thence run along said right-of-way line the following courses; S 64°45'36" E, 24.25 feet to a point of curvature of a curve concave Northwesterly having a radius of 5.00 feet, and a central angle of 110°11'36"; run Northeasterly along the arc of said curve, 9.62 feet; to a point of compound curvature of a curve concave Westerly having a radius of 45.89 feet, and a central angle of 30°56'43"; run Northerly along the arc of said curve, 24.79 feet; to a point on a non-tangent curve concave Northwesterly having a radius of 1816.52 feet, and a central angle of 05°56'52"; from a tangent bearing of N 58°50'22" E run Northeasterly along the arc of said curve, 188.57 feet; to a point of compound curvature of a curve concave Northwesterly having a radius of 2771.99 feet, and a central angle of 07°20'22"; run Northeasterly along the arc of said curve, 355.09 feet; N 45°33'08" E, 410.31 feet; S 43°06'29" E, 14.47 feet; N 45°33'10" E, 113.68 feet; N 45°12'49" W, 14.83 feet to a point on a non-tangent curve concave Northwesterly having a radius of 770.02 feet, and a central angle of 02°20'44"; from a tangent bearing of N 43°48'23" E run Northeasterly along the arc of said curve, 31.52 feet; to a point on a non-tangent curve concave Northerly having a radius of 49.13 feet, and a central angle of 48°03'19"; thence departing said right-of-way line from a tangent bearing of S 81°47'30" W run Westerly along the arc of said curve, 41.20 feet; thence N 44°16'54" W, 23.97 feet; thence N 42°24'23" W, 73.73 feet to a point of curvature of a curve concave Southerly having a radius of 114.00 feet, and a central angle of 65°40'42"; thence run Westerly along the arc of said curve, 130.68 feet; thence N 19°22'23" W, 2.58 feet to a point on a non-tangent curve concave Southeasterly having a radius of 116.77 feet, and a central angle of 26°08'41"; thence from a tangent bearing of S 71°51'47" W run Southwesterly along the arc of said curve, 53.28 feet; thence S 45°43'06" W, 15.75 feet; thence N 44°16'54" W, 7.75 feet; thence S 45°43'06" W, 147.58 feet; thence N 44°16'54" W, 62.74 feet; thence S 45°43'38" W, 540.25 feet to a point of curvature of a curve concave Southeasterly having a radius of 90.84 feet, and a central angle of 05°25'41"; thence run Southwesterly along the arc of said curve, 8.61 feet; thence S 44°16'54" E, 40.08 feet; thence S 45°43'06" W, 37.79 feet to a point of curvature of a curve concave Easterly having a radius of 64.00 feet, and a central angle of 64°49'32"; thence run Southerly along the arc of said curve, 72.41 feet; thence S 19°06'26" E, 162.56 feet; thence S 68°09'50" W, 55.33 feet; thence S 21°50'11" E, 41.82 feet to a point of

curvature of a curve concave Westerly having a radius of 43.00 feet, and a central angle of 80°04'03"; thence run Southerly along the arc of said curve, 60.09 feet to the Point of Beginning, containing 6.63 acres, more or less.

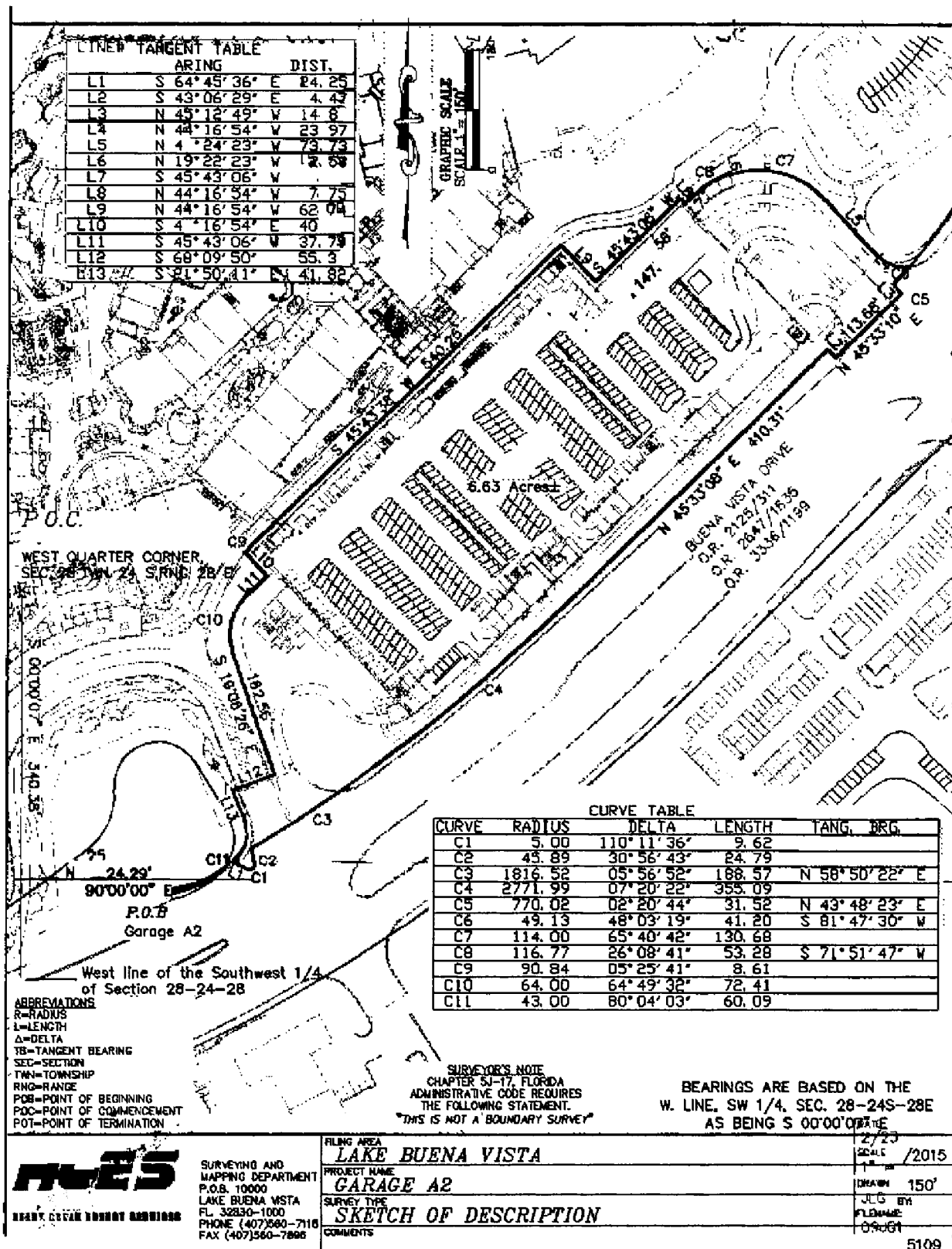


Exhibit A-8

**DESCRIPTION
OF
GARAGE A2 NODE**

Ref: Orange County Parcel 282428000000070

A parcel of land lying in Section 28, Township 24 South, Range 28 East, Orange County, Florida, and being more particularly described as follows:

Commence at the West Quarter corner of said Section 28, run along the West line of the Northwest 1/4 of said Section 28, N 00°00'15" W, 347.12 feet; thence N 90°00'00" E, 2679.62 feet to the Point of Beginning, thence N 45°43'06" E, 45.46 feet; thence S 44°16'54" E, 56.09 feet; thence N 45°43'06" E, 2.19 feet; thence S 44°16'54" E, 35.20 feet; thence S 45°43'06" W, 49.83 feet; thence N 44°16'54" W, 35.20 feet; thence N 45°43'06" E, 2.19 feet; thence N 44°16'54" W, 56.09 feet to the Point of Beginning, containing 4304 square feet, more or less.

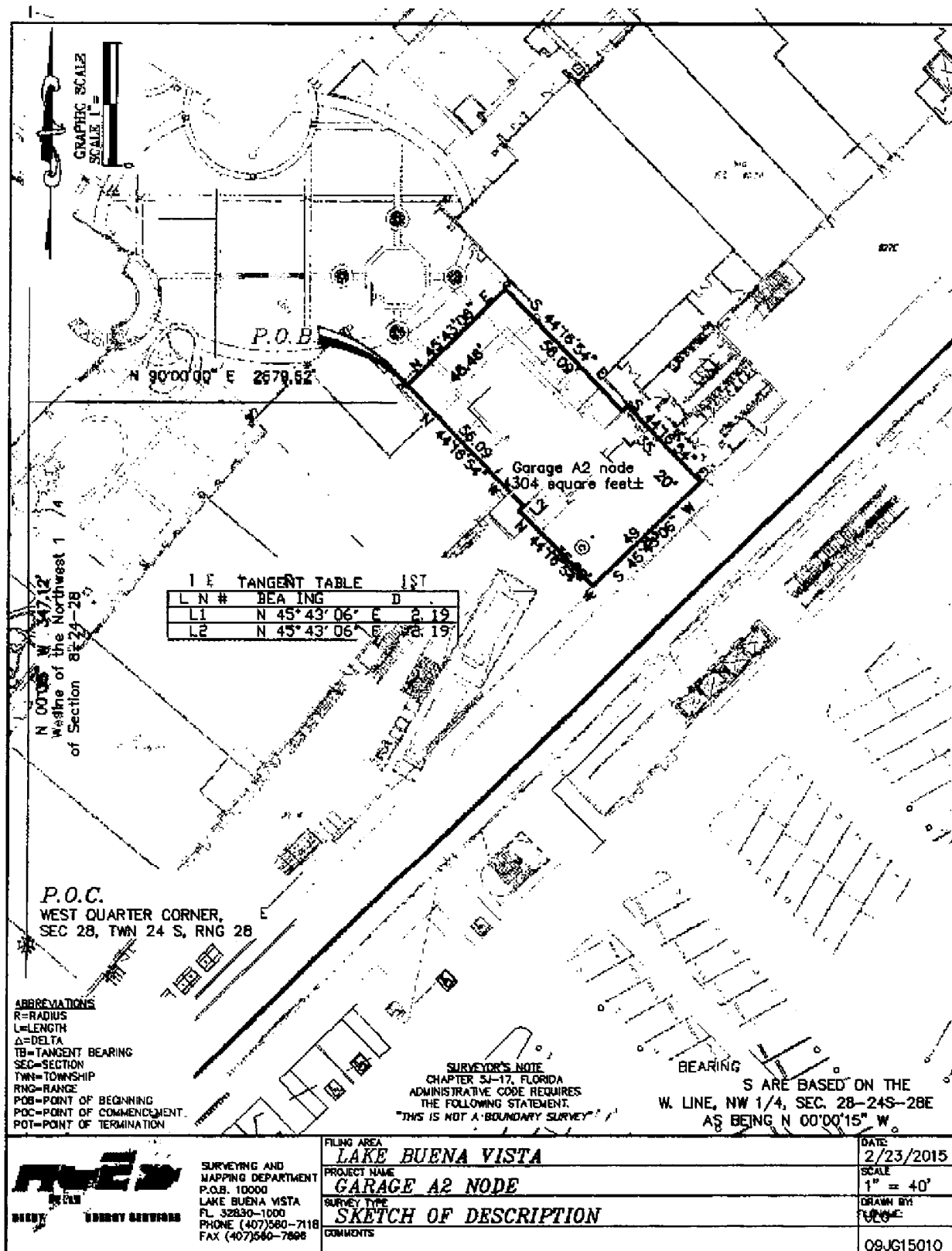


Exhibit A-9

DESCRIPTION OF PARCEL 1

Ref: Orange County Parcel 282428000000080

A parcel of land lying in Section 28, Township 24 South, Range 28 East, Orange County, Florida, and being more particularly described as follows:

Commence at the Southwest corner of said Section 28, run along the West line of the Southwest 1/4 of said Section 28, N 00°00'07" W, 498.48 feet; thence N 89°59'53" E, 621.37 feet to a point on the Easterly boundary of a deed recorded in Official Records Book 10852, Page 9478 of the Public records of Orange County Florida and the Point of Beginning, and a point on a non-tangent curve concave Northerly having a radius of 513.14 feet, and a central angle of 14°56'06"; thence from a tangent bearing of N 81°05'24" W run Westerly along the arc of said curve and deed, 133.76 feet; thence N 79°50'07" E, 33.82 feet; thence S 10°04'53" E, 15.00 feet; thence N 79°54'45" E, 1178.57 feet; thence N 00°41'10" E, 279.34 feet to a point on a non-tangent curve concave Southeasterly having a radius of 45.24 feet, and a central angle of 58°01'41"; thence from a tangent bearing of N 02°12'23" W run Northeasterly along the arc of said curve, 45.82 feet; thence N 34°06'25" W, 16.59 feet to a point on a non-tangent curve concave Northwesterly having a radius of 118.00 feet, and a central angle of 19°58'42"; thence from a tangent bearing of N 70°05'35" E run Northeasterly along the arc of said curve, 41.15 feet; thence N 50°06'53" E, 428.47 feet; thence S 40°29'34" E, 13.53 feet to a point on a non-tangent curve concave Southerly having a radius of 45.00 feet, and a central angle of 90°49'13"; thence from a tangent bearing of N 49°30'27" E run Easterly along the arc of said curve, 71.33 feet; thence S 39°40'20" E, 10.22 feet to a point of curvature of a curve concave Northeasterly having a radius of 30.00 feet, and a central angle of 43°31'08"; thence run Southeasterly along the arc of said curve, 22.79 feet; thence S 83°11'29" E, 62.90 feet to a point of curvature of a curve concave Northerly having a radius of 30.00 feet, and a central angle of 46°55'08"; thence run Easterly along the arc of said curve, 24.57 feet; thence N 49°53'23" E, 82.76 feet to a point of curvature of a curve concave Northwesterly having a radius of 30.00 feet, and a central angle of 46°08'21"; thence run Northeasterly along the arc of said curve, 24.16 feet; thence N 03°45'03" E, 83.05 feet to a point of curvature of a curve concave Southeasterly having a radius of 45.00 feet, and a central angle of 65°30'09"; thence run Northeasterly along the arc of said curve, 51.45 feet; thence N 69°15'12" E, 4.72 feet; thence N 18°26'18" W, 23.85 feet to a point on a non-tangent curve concave Northerly having a radius of 514.02 feet, and a central angle of 02°14'31"; thence from a tangent bearing of N 71°33'44" E run Easterly along the arc of said curve, 20.11 feet; thence N 69°19'14" E, 245.96 feet; thence N 69°19'14" E, 11.20 feet to a point of curvature of a curve concave Northwesterly having a radius of 1026.03 feet, and a central angle of 07°59'11"; thence run Northeasterly along the arc of said curve, 143.02 feet; thence N 61°20'02" E, 27.28 feet; thence N 28°39'58" W, 12.04 feet to a point on a non-tangent curve concave Northwesterly having a radius of 402.01 feet, and a central angle of 21°32'12"; thence from a tangent bearing of N 60°31'26" E run Northeasterly along the arc of said curve, 151.11 feet; thence N 38°59'14" E, 5.74 feet; thence N 50°41'01" W, 21.31 feet to a point on a non-tangent curve concave Northwesterly having a radius of 32.00 feet, and a central angle of 38°21'31"; thence from a tangent bearing of N 51°09'53" E run Northeasterly along the arc of said curve, 21.42 feet; to a point of compound curvature of a curve concave Southwesterly having a radius of 76.00 feet, and a central angle of 73°05'53"; thence run Northwesterly along the arc of said curve, 96.96 feet; to a point of reverse curvature of a curve concave Northeasterly having a radius of 124.00 feet, and a central angle of 31°37'33"; thence run Northwesterly along the arc of said curve, 68.45 feet; thence N 28°39'58" W, 43.01 feet; thence S 58°19'47" W, 12.80 feet; thence N 31°40'14" W, 62.42 feet to a point on a non-tangent curve concave Northeasterly having a radius of 41.00 feet, and a central angle of 27°14'25"; thence from a tangent bearing of N 59°45'09" W run Northwesterly along the arc of said curve, 19.49 feet; thence N 32°30'45" W, 113.04 feet to a point on the Southerly right of way line of Buena Vista Drive as described in Official Records Book 3336, Page 1199 of the Public Records of Orange County, Florida; and a point on a non-tangent curve concave Northwesterly having a radius of 2002.86 feet, and a central angle of 04°36'15"; thence from a tangent bearing of N 58°29'08" E run Northeasterly along the arc of said curve and right of way, 160.94 feet; thence run along

the boundary of a deed recorded in instrument number 20160228229 in the Public Records of Orange County, Florida the following courses; S 36°07'07" E, 13.95 feet; thence S 02°10'36" E, 48.59 feet to a point of curvature of a curve concave Northwesterly having a radius of 38.00 feet, and a central angle of 59°32'36"; thence run Southwesterly along the arc of said curve, 39.49 feet; thence S 57°22'00" W, 30.95 feet; thence S 32°38'00" E, 355.99 feet; thence S 47°04'51" W, 73.67 feet to a point on a non-tangent curve concave Northeasterly having a radius of 63.50 feet, and a central angle of 180°00'00"; thence from a tangent bearing of S 43°35'47" W run Southeasterly along the arc of said curve, 199.49 feet; thence departing said deed run along the Westerly limited access right of way line of the I-4 (Disney World) Interchange as show on Florida Department of Transportation right-of-way map section 75000-2520 and dated July 28, 1980, last revised on March 5, 1998, S 43°45'36" W, 160.24 feet; thence N 46°14'24" W, 40.00 feet; thence S 43°45'36" W, 24.00 feet; thence S 46°14'24" E, 40.00 feet to a point on the aforesaid Westerly limited access right of way line; thence run along aforesaid Westerly limited access right of way line, S 43°45'36" W, 79.20 feet to a point on the boundary of a deed recorded in instrument number 20160228229 in the Public Records of Orange County, Florida; and a point on a non-tangent curve concave Southwesterly having a radius of 60.20 feet, and a central angle of 177°25'45"; thence from a tangent bearing of N 43°35'39" E run Northwesterly along the arc of said curve and deed, 186.42 feet; thence continue along said deed the following courses; S 46°09'54" W, 142.91 feet to a point of curvature of a curve concave Northwesterly having a radius of 150.00 feet, and a central angle of 23°09'24"; thence run Southwesterly along the arc of said curve, 60.62 feet; thence S 69°19'18" W, 164.30 feet to a point of curvature of a curve concave Southeasterly having a radius of 150.00 feet, and a central angle of 55°14'06"; thence run Southwesterly along the arc of said curve, 144.61 feet; thence S 14°05'11" W, 108.98 feet to a point of curvature of a curve concave Northwesterly having a radius of 100.00 feet, and a central angle of 35°43'22"; thence run Southwesterly along the arc of said curve, 62.35 feet; thence S 49°48'33" W, 334.77 feet to a point of curvature of a curve concave Northerly having a radius of 300.00 feet, and a central angle of 43°56'06"; thence run Westerly along the arc of said curve, 230.04 feet; to a point of reverse curvature of a curve concave Easterly having a radius of 73.13 feet, and a central angle of 192°46'47"; thence run Southerly along the arc of said curve, 246.07 feet to a point on the aforesaid Westerly limited access right of way line of the I-4 (Disney World) Interchange; and a point on a non-tangent curve concave Northerly having a radius of 1809.91 feet, and a central angle of 10°32'03"; thence departing said deed from a tangent bearing of S 69°20'42" W run Westerly along the arc of said curve limited access right of way, 332.76 feet; thence continue along said Westerly limited access right of way, S 79°53'09" W, 867.70 feet to the Point of Beginning, containing 7.528 Acres, more or less.

Together with;

PARCEL 2

Ref: A portion of Orange County Parcel 282428000000082

A parcel of land lying in Section 28, Township 24 South, Range 28 East, Orange County, Florida, and being more particularly described as follows:

Commence at the West Quarter corner of said Section 28, run along the West line of the Southwest 1/4 of said Section 28, S 00°00'07" E, 188.41 feet; thence N 89°59'53" E, 3028.83 feet to a point on the Southerly right of way line of Buena Vista Drive as described in Official Records Book 3336, Page 1199 of the Public Records of Orange County, Florida, the Point of Beginning, and a point on a non-tangent curve concave Northwesterly having a radius of 2957.79 feet, and a central angle of 01°58'21"; thence from a tangent bearing of N 47°31'58" E run Northeasterly along the arc of said curve and right of way line, 101.83 feet; thence continue along said right of way line the following two courses; N 45°33'36" E, 500.00 feet to a point of curvature of a curve concave Northwesterly having a radius of 956.01 feet, and a central angle of 06°53'49"; thence run Northeasterly along the arc of said curve, 115.08 feet; to a point on a non-tangent curve concave Westerly having a radius of 100.00 feet, and a central angle of 09°26'36"; thence from a tangent bearing of S 01°09'56" E run Southerly along the arc of said curve, 16.48 feet; thence S 08°16'39" W, 5.29 feet; thence N 86°06'48" E, 18.78 feet; thence S 03°53'11" E, 12.04 feet; thence N 86°06'48" E, 23.98 feet; thence S 03°53'12" E, 25.68 feet; thence S 86°06'48" W, 24.01 feet; thence S 03°53'12" E, 11.97 feet; thence S 86°06'48" W, 19.24 feet; thence S 37°38'17" W, 52.85 feet to a point on a non-tangent curve concave Southwesterly having a radius of 170.00 feet, and a central angle of 29°38'18"; thence from a tangent bearing of S 38°35'45" E run Southeasterly along the arc of said curve, 87.94 feet; thence S 09°53'02" E, 43.95 feet to a point on a non-tangent curve concave Northeasterly having a radius of 198.01 feet, and a central angle of

18°54'38"; thence from a tangent bearing of S 15°34'43" E run Southeasterly along the arc of said curve, 65.35 feet; to a point on a non-tangent curve concave Northeasterly having a radius of 287.01 feet, and a central angle of 06°54'13"; thence from a tangent bearing of S 36°00'00" E run Southeasterly along the arc of said curve, 34.58 feet; to a point of reverse curvature of a curve concave Westerly having a radius of 101.00 feet, and a central angle of 46°48'22"; thence run Southerly along the arc of said curve, 82.51 feet; thence S 46°23'57" E, 106.45 feet to a point on the Westerly limited access right of way line of the I-4 (Disney World) Interchange as show on Florida Department of Transportation right-of-way map section 75000-2520 and dated July 28, 1980, last revised on March 5, 1998; thence run along said Westerly limited access right of way the following two courses; S 38°29'39" W, 202.26 feet; S 43°35'39" W, 66.92 feet to a point on the boundary of a deed recorded in instrument number 20160228229 in the Public Records of Orange County, Florida; thence run along said deed the following courses; N 44°46'10" W, 173.16 feet to a point of curvature of a curve concave Southerly having a radius of 75.00 feet, and a central angle of 98°12'34"; thence run Westerly along the arc of said curve, 128.56 feet; thence S 37°01'17" W, 89.88 feet to a point of curvature of a curve concave Northerly having a radius of 40.00 feet, and a central angle of 94°14'24"; thence run Westerly along the arc of said curve, 65.79 feet; thence N 48°44'20" W, 203.92 feet to the Point of Beginning, containing 4.664 Acres, more or less.

Together with;

PARCEL 3

Ref: Orange County Parcel 282428000000083

A parcel of land lying in Section 28, Township 24 South, Range 28 East, Orange County, Florida, and being more particularly described as follows:

Commence at the West Quarter corner of said Section 28, run along the West line of the Northwest 1/4 of said Section 28, N 00°00'15" W, 448.20 feet; thence N 89°59'45" E, 3297.68 feet to a point on the boundary of a deed recorded in Official Records Book 10905, Page 9175 of the Public Records of Orange County, Florida and the Point of Beginning, thence N 43°36'48" E, 21.88 feet; thence N 46°23'12" W, 19.75 feet; thence N 43°36'48" E, 2.15 feet; thence N 46°39'01" W, 38.42 feet; thence N 43°36'48" E, 19.88 feet; thence S 46°23'12" E, 38.26 feet; thence N 43°36'48" E, 2.15 feet; thence S 46°23'12" E, 19.92 feet; thence N 43°36'48" E, 11.00 feet; thence S 46°23'12" E, 33.33 feet; thence N 43°36'48" E, 17.24 feet to a point on a non-tangent curve concave Northerly having a radius of 52.00 feet, and a central angle of 66°37'16"; thence from a tangent bearing of S 62°48'14" E run Easterly along the arc of said curve, 60.47 feet; to a point on the Northerly right of way line of Buena Vista Drive as recorded in Official Records Book 2592, Page 1398 of the Public Records of Orange County, Florida and point on a non-tangent curve concave Northwesterly having a radius of 770.01 feet, and a central angle of 07°35'39"; thence from a tangent bearing of S 33°52'29" W run Southwesterly along the arc of said curve and right of way line, 102.06 feet; to a point on the aforementioned deed and a non-tangent curve concave Northerly having a radius of 49.13 feet, and a central angle of 48°03'11"; thence from a tangent bearing of S 81°48'06" W run Westerly along the arc of said curve and deed, 41.20 feet; thence continue along said deed the following courses; N 44°16'26" W, 23.97 feet; thence N 42°23'55" W, 21.52 feet to the Point of Beginning, containing 7095 square feet, more or less.

Together with;

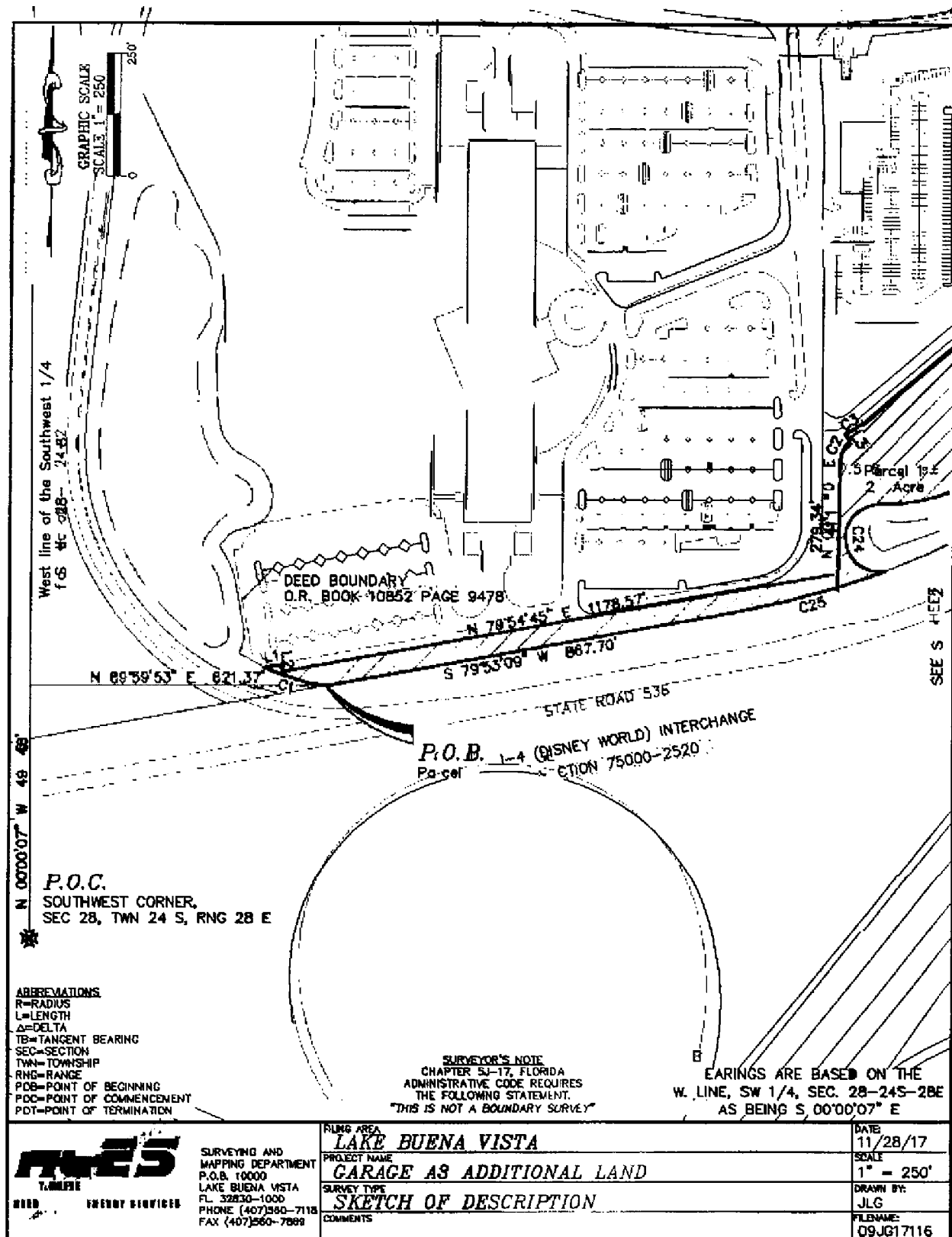
PARCEL 4

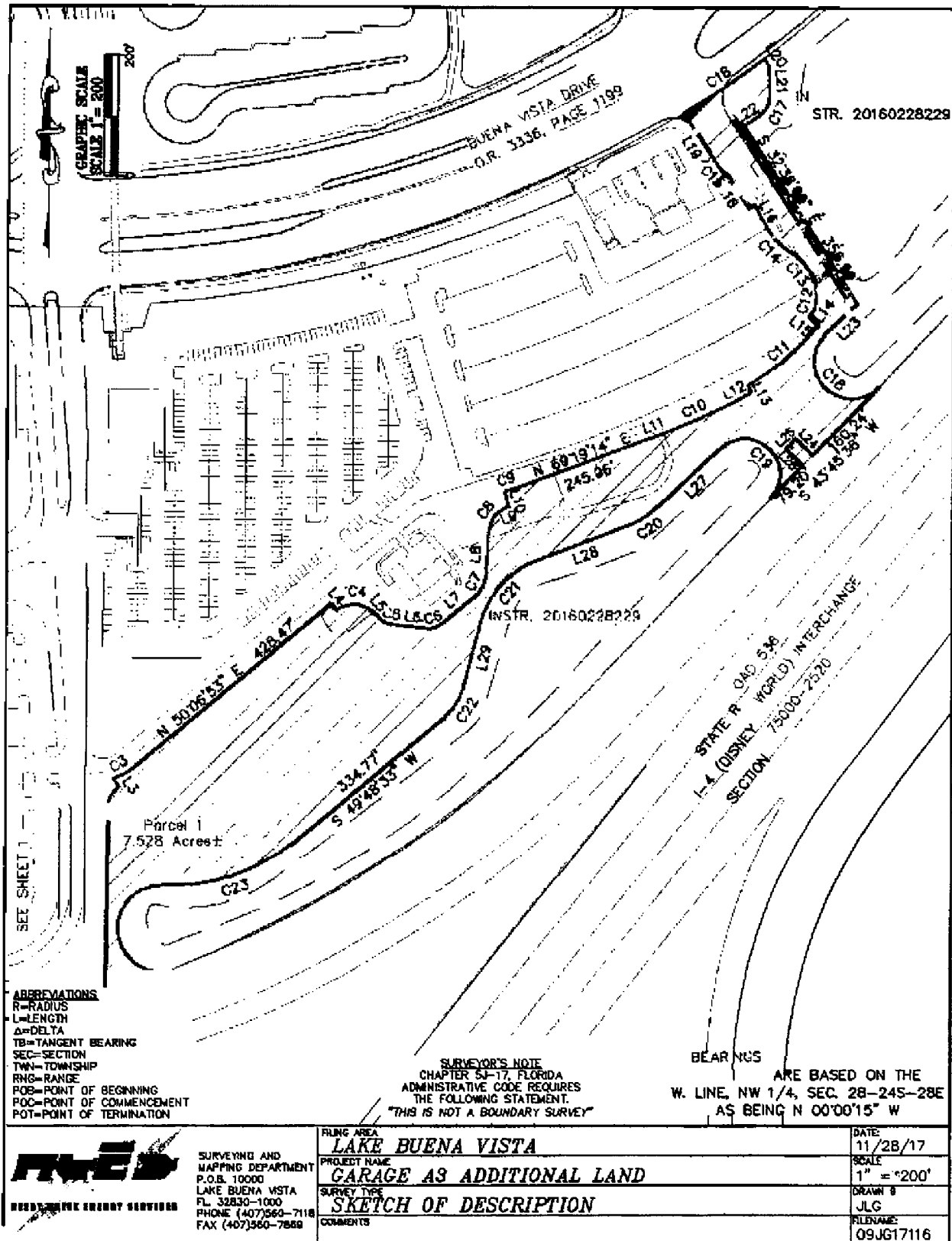
Ref: Orange County Parcel 282428000000084

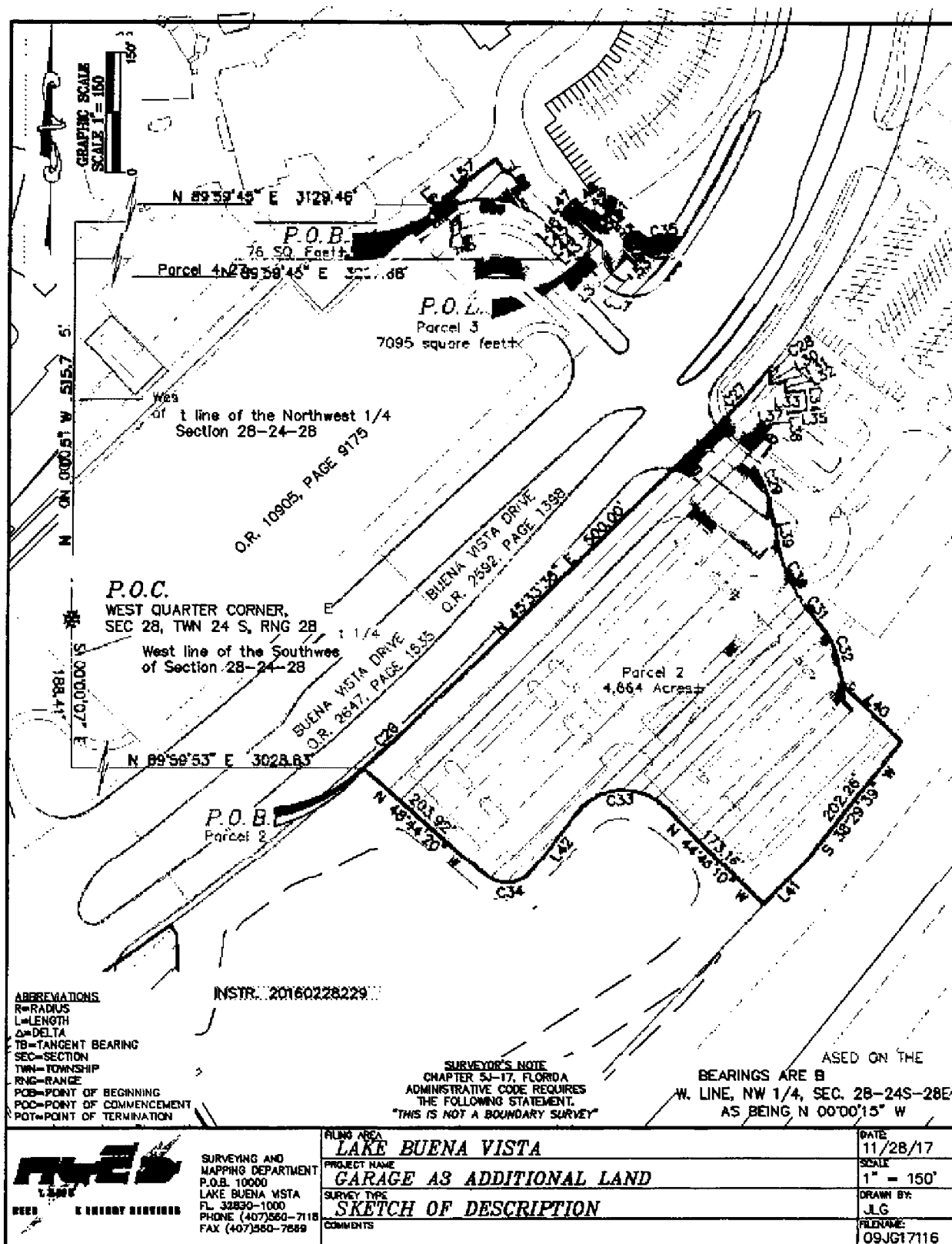
A parcel of land lying in Section 28, Township 24 South, Range 28 East, Orange County, Florida, and being more particularly described as follows:

Commence at the West Quarter corner of said Section 28, run along the West line of the Northwest 1/4 of said Section 28, N 00°00'15" W, 515.75 feet; thence N 89°59'45" E, 3129.46 feet to a point on the boundary of a deed recorded in Official Records Book 10905, Page 9175 of the Public Records of Orange County, Florida and the Point

of Beginning, thence N 36°58'36" W, 9.54 feet; thence N 53°01'24" E, 83.36 feet; thence S 33°14'37" E, 75.07 feet to a point on the aforementioned deed and a non-tangent curve concave Southerly having a radius of 114.00 feet, and a central angle of 45°53'09"; thence from a tangent bearing of N 62°11'27" W run Westerly along the arc of said curve and deed, 91.30 feet; thence continue along said deed the following courses; N 19°21'55" W, 2.58 feet to a point on a non-tangent curve concave Southerly having a radius of 116.77 feet, and a central angle of 06°38'46"; thence from a tangent bearing of S 71°52'16" W run Westerly along the arc of said curve, 13.55 feet to the Point of Beginning, containing 2776 square feet, more or less.







CURVE TABLE					
CURVE	RADIUS	BELTA	LENGTH	TANG.	BKG.
C1	513.14	14°56'06"	133.76	N 81°05'24" W	
C2	45.24	58°01'41"	45.82	N 02°12'23" W	
C3	118.00	19°58'42"	41.15	N 70°05'35" E	
C4	45.00	90°49'13"	71.33	N 49°30'27" E	
C5	30.00	43°31'08"	22.79		
C6	30.00	46°55'08"	24.57		
C7	30.00	46°08'21"	24.16		
C8	45.00	65°30'09"	51.43		
C9	514.02	02°14'31"	20.11	N 71°33'44" E	
C10	1026.03	07°59'11"	143.02		
C11	402.01	21°32'12"	151.11	N 60°31'26" E	
C12	32.00	38°21'31"	21.42	N 51°09'53" E	
C13	76.00	73°05'53"	96.96		
C14	124.00	31°37'33"	68.45		
C15	41.00	27°14'25"	19.49	N 59°45'09" W	
C16	2002.86	04°36'15"	160.94	N 58°29'08" E	
C17	38.00	59°32'36"	39.49		
C18	63.50	180°00'00"	199.49	S 43°35'47" W	
C19	60.20	177°25'45"	186.42	N 43°35'39" E	
C20	150.00	23°09'24"	60.62		
C21	150.00	35°14'06"	144.61		
C22	100.00	35°43'22"	62.35		
C23	300.00	43°56'06"	230.04		
C24	73.13	192°46'47"	246.07		
C25	1809.91	10°32'03"	332.76	S 69°20'42" W	
C26	2957.79	01°58'21"	101.83	N 47°31'58" E	
C27	956.01	06°53'49"	115.08		
C28	100.00	09°26'36"	16.48	S 01°09'56" E	
C29	170.00	29°38'18"	87.94	S 38°35'45" E	
C30	198.01	18°54'38"	65.35	S 15°34'43" E	
C31	287.01	06°54'13"	34.58	S 36°00'00" E	
C32	101.00	46°48'22"	82.51		
C33	75.00	98°12'34"	128.56		
C34	40.00	94°14'24"	65.79		
C35	52.00	66°37'16"	60.47	S 62°48'14" E	
C36	770.01	07°35'39"	102.06	S 33°52'29" W	
C37	49.13	48°03'11"	41.20	S 81°48'06" W	
C38	114.00	45°53'09"	91.30	N 62°11'27" W	
C39	116.77	06°38'46"	13.55	S 71°52'16" W	

TANGENT TABLE					
LINE#	BEARING	DIST.	LINE#	BEARING	DIST.
L1	N 79°50'07" E	33.82	L31	N 86°06'48" E	18.78
L2	S 10°04'53" E	15.00	L32	S 03°53'11" E	12.04
L3	N 34°06'25" W	16.59	L33	N 86°06'48" E	23.98
L4	S 40°29'34" E	13.53	L34	S 03°53'12" E	25.68
L5	S 39°40'20" E	10.22	L35	S 86°06'48" W	24.01
L6	S 83°11'29" E	62.90	L36	S 03°53'12" E	11.97
L7	N 49°53'23" E	82.76	L37	S 86°06'48" W	19.24
L8	N 03°45'03" E	83.05	L38	S 37°38'17" W	52.85
L9	N 69°15'12" E	4.72	L39	S 09°53'02" E	43.95
L10	N 18°26'18" W	23.85	L40	S 46°23'57" E	106.45
L11	N 69°19'14" E	11.20	L41	S 43°35'39" W	66.92
L12	N 61°20'02" E	27.28	L42	S 37°01'17" W	89.88
L13	N 28°39'58" W	12.04	L43	N 43°36'48" E	21.88
L14	N 38°59'14" E	5.74	L44	N 46°23'12" W	19.75
L15	N 50°41'01" W	21.31	L45	N 43°36'48" E	2.15
L16	N 28°39'58" W	43.01	L46	N 46°39'01" W	38.42
L17	S 58°19'47" W	12.80	L47	N 43°36'48" E	19.88
L18	N 31°40'14" W	62.42	L48	S 46°23'12" E	38.26
L19	N 32°30'45" W	113.04	L49	N 43°36'48" E	2.15
L20	S 36°07'07" E	13.95	L50	S 46°23'12" E	19.92
L21	S 02°10'36" E	48.59	L51	N 43°36'48" E	11.00
L22	S 57°22'00" W	30.95	L52	S 46°23'12" E	33.33
L23	S 47°04'51" W	73.67	L53	N 43°36'48" E	17.24
L24	N 46°14'24" W	40.00	L54	N 44°16'26" W	23.97
L25	S 43°45'36" W	24.00	L55	N 42°23'55" W	21.52
L26	S 46°14'24" E	40.00	L56	N 36°58'36" W	9.54
L27	S 46°09'54" W	142.91	L57	N 53°01'24" E	83.36
L28	S 69°19'18" W	164.30	L58	S 33°14'37" E	75.07
L29	S 14°05'11" W	108.98	L59	N 19°21'55" W	2.58
L30	S 08°16'39" W	29			

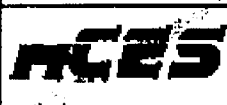
 ACES REALTY, SURVEY & SERVICE	SURVEYING AND MAPPING DEPARTMENT P.O.B. 10000 LAKE BUENA VISTA FL. 32830-1000 PHONE (407)560-7118 FAX (407)560-7889	FILING AREA LAKE BUENA VISTA	DATE 11/28/17
		PROJECT NAME GARAGE A3 ADDITIONAL LAND	SCALE
		SURVEY TYPE SKETCH OF DESCRIPTION	DRAWN BY JLG
		COMMENTS 	FILENAME 09JG17116

Exhibit A-10

**DESCRIPTION
OF
PARCEL 13.1**

Ref: A portion of Orange County Parcel 282422000000012

A parcel of land lying in Section 28, Township 24 South, Range 28 East, Orange County, Florida, and being more particularly described as follows:

Commence at the West Quarter corner of said Section 28, run along the West line of the Southwest 1/4 of said Section 28, S 00°00'07" E, 339.41 feet; thence N 89°59'53" E, 2520.10 feet to a point on the boundary of a deed recorded in Official Records Book 10905, Page 9175 of the Public Records of Orange County, Florida and the Point of Beginning; thence run along said boundary the following two courses; S 64°45'08" E, 3.36 feet to a point on a non-tangent curve concave Westerly having a radius of 43.00 feet, and a central angle of 80°04'03"; from a tangent bearing of N 58°14'20" E run Northerly along the arc of said curve, 60.09 feet; to a point on a non-tangent curve concave Westerly having a radius of 28.13 feet, and a central angle of 86°37'17"; thence from a tangent bearing of S 21°49'42" E run Southerly along the arc of said curve, 42.53 feet; to a point on the boundary of a deed recorded in Official Records Book 6667, Page 3614 of the Public Records of Orange County, Florida and a non-tangent curve concave Westerly having a radius of 55.06 feet, and a central angle of 17°08'54"; thence from a tangent bearing of S 13°33'19" W run Southerly along the arc of said curve, 16.48 feet; to the Point of Beginning, containing 260 square feet, more or less.

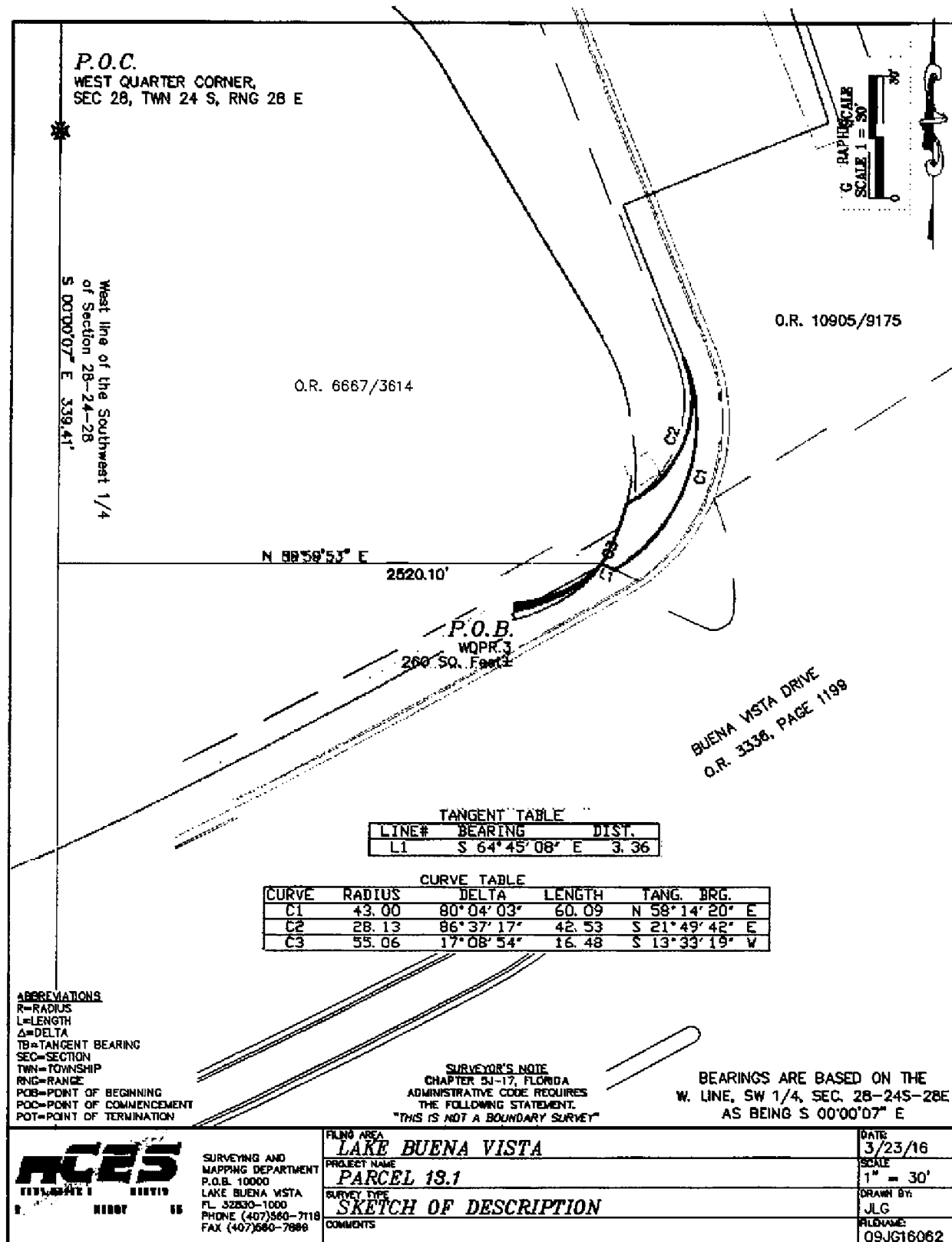


Exhibit A-11

**DESCRIPTION
OF
PEDESTRIAN TOWER**

Ref: Orange County Parcel 282428000000072

A parcel of land lying in Section 28, Township 24 South, Range 28 East, Orange County, Florida, and being more particularly described as follows:

Commence at the West Quarter corner of said Section 28, run along the West line of the Southwest 1/4 of said Section 28, S 00°00'07" E, 32.70 feet to a point on the Northerly right-of-way line of Buena Vista Drive as described in Official Records Book 3336, Page 1188 of the Public Records of Orange County Florida; thence run along said right-of-way line the following two courses; S 65°32'23" E, 939.91 feet to a point of curvature of a curve concave Northerly having a radius of 1816.86 feet, and a central angle of 26°37'19"; run Easterly along the arc of said curve, 844.19 feet to the Point of Beginning; thence N 02°12'49" W, 42.74 feet; thence N 87°47'11" E, 11.97 feet; thence N 02°06'08" W, 42.89 feet; thence N 88°00'24" E, 17.87 feet; thence S 02°12'49" E, 42.82 feet; thence N 87°47'11" E, 11.75 feet; thence S 02°12'49" E, 42.30 feet to a point on the aforesaid right-of-way line and a non-tangent curve concave Northerly having a radius of 1816.86 feet, and a central angle of 01°18'51"; thence from a tangent bearing of S 86°31'27" W run Westerly along the arc of said curve and right-of-way line, 41.67 feet to the Point of Beginning, containing 2542 square feet, more or less.

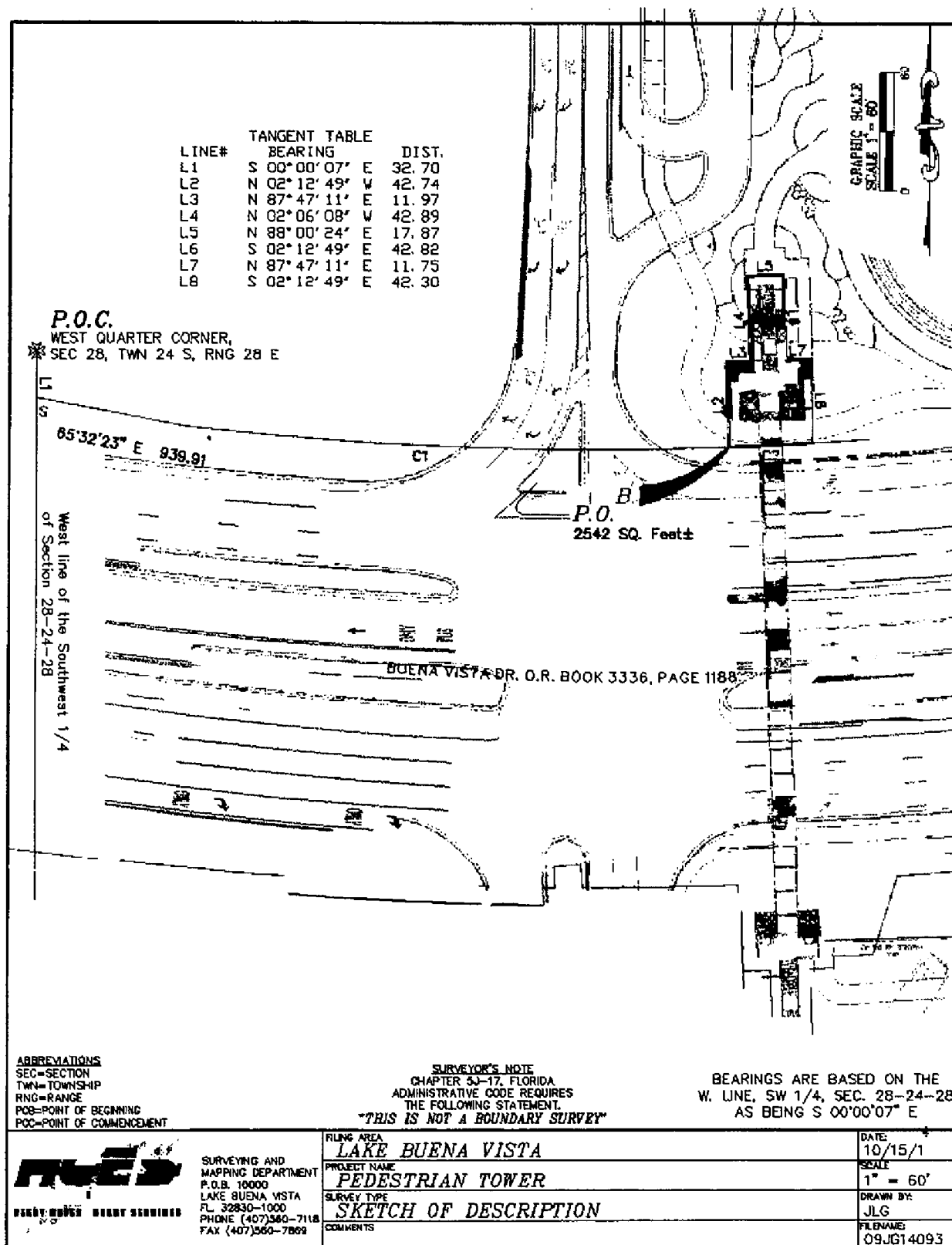


Exhibit A-12

**DESCRIPTION
OF
RELAY FOR LIFE STAGING AREA**

Ref: Orange County Parcel 282421000000037

A Parcel Of Land Lying In Section 21, Township 24 South, Range 28 East, Orange County, Florida, And Being More Particularly Described As Follows:

Commence At The Southwest Corner Of Said Section 21, Run Along The West Line Of The Southwest 1/4 Of Said Section 21, N 01°00'10" W, 1311.32 Feet; Thence N 90°00'00" E, 1674.52 Feet To The Point Of Beginning, Said Point Also Being A Point On The North Line Of The Southeast 1/4 Of The Southwest 1/4 Of Said Section 21; Thence S 89°53'15" E, 1004.75 Feet Along Said Line To A Point On The East Line Of The Northeast 1/4 Of The Southeast 1/4 Of The Southwest 1/4 Of Said Section 21; Thence S 00°29'10" E, 25.00 Feet Along Said Line To A Point On Parcel 1 As Recorded In Official Records Book 7435 Page 2858 Of The Public Records Of Orange County, Florida; Thence Run Along Parcel 1 The Following Three Courses N 89°53'08" W, 206.10 Feet; Thence S 00°00'00" E, 295.55 Feet; Thence N 90°00'00" W, 125.94 Feet To A Point On Parcel 2 As Recorded In Official Records Book 7435 Page 2858 Of The Public Records Of Orange County, Florida; Thence Run Along Parcel 2 N 90°00'00" W, 58.57 Feet To A Point On A Parcel As Recorded In Official Records Book 6709 Page 746 Of The Public Records Of Orange County, Florida; Said Point Also Being A Point On A Non-Tangent Curve Concave Southwesterly Having A Radius Of 392.11 Feet, And A Central Angle Of 22°39'33"; Thence From A Tangent Bearing Of N 47°19'41" W Run Northwesterly Along The Arc Of Said Curve And Parcel, 155.07 Feet; Thence Continue Along Said Parcel N 90°00'00" W, 381.78 Feet To A Point On The Easterly Right-Of-Way Line Of Buena Vista Drive As Recorded In Official Records Book 2315 Page 240 Of The Public Records Of Orange County, Florida; Said Point Also Being A Point On A Non-Tangent Curve Concave Southwesterly Having A Radius Of 899.33 Feet, And A Central Angle Of 10°40'35"; Thence From A Tangent Bearing Of N 31°14'06" W Run Northwesterly Along The Arc Of Said Curve And Right-Of-Way Line, 167.58 Feet; Thence Run Along The West Line Of The East 1/2 Of The Northwest 1/4 Of The Southeast 1/4 Of The Southwest 1/4 N 00°40'49" W, 107.60 Feet To The Point Of Beginning. Containing 4.815 Acres, more or less.

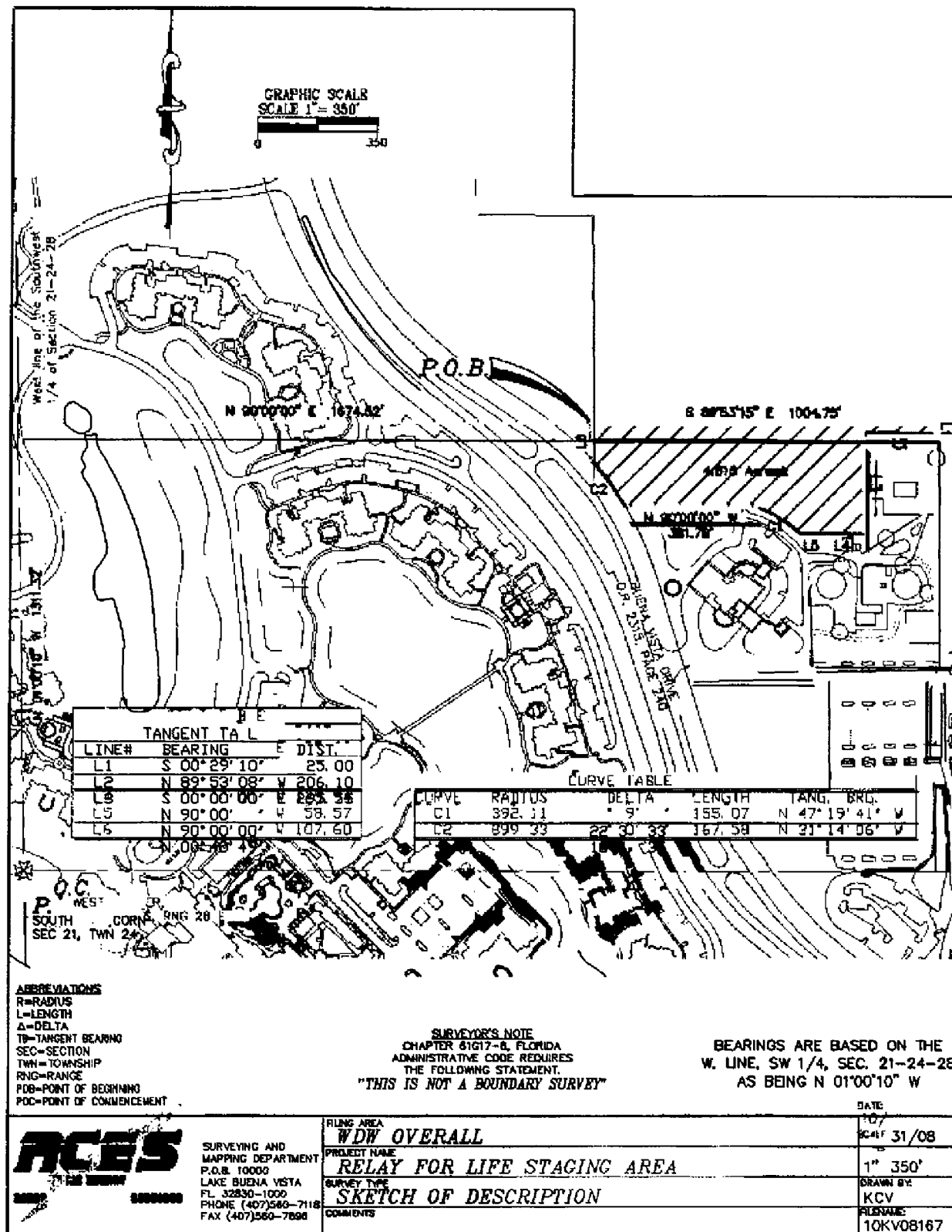


Exhibit A-13

**DESCRIPTION
OF
PARCEL 15.1**

Ref: A portion of Orange County Parcel 282428000000082

A parcel of land lying in Section 28, Township 24 South, Range 28 East, Orange County, Florida, and being more particularly described as follows:

Commence at the West Quarter corner of said Section 28, run along the West line of the Southwest 1/4 of said Section 28, S 00°00'07" E, 386.09 feet; thence N 89°59'53" E, 2788.44 feet to a point on the right of way line of Buena Vista Drive as described in Official Records Book 3336, Page 1199 of the Public Records of Orange County, Florida and the Point of Beginning; and a point on a non-tangent curve concave Northwesterly having a radius of 2002.86 feet, and a central angle of 00°58'53"; thence from a tangent bearing of N 53°52'53" E run Northeasterly along the arc of said curve and right of way line, 34.31 feet; to a point on said right of way as described in Official Records Book 2647, Page 1635 and a point of compound curvature of a curve concave Northwesterly having a radius of 2957.79 feet, and a central angle of 05°22'03"; thence run Northeasterly along the arc of said curve and right of way line, 277.08 feet; thence S 48°44'20" E, 203.92 feet to a point of curvature of a curve concave Northerly having a radius of 40.00 feet, and a central angle of 94°14'24"; thence run Easterly along the arc of said curve, 65.79 feet; thence N 37°01'17" E, 89.88 feet to a point of curvature of a curve concave Southerly having a radius of 75.00 feet, and a central angle of 98°12'34"; thence run Easterly along the arc of said curve, 128.56 feet; thence S 44°46'10" E, 173.16 feet to a point on the westerly limited access right-of-way line of west bound State Road 400 (I-4) off ramp, (as shown on the right-of-way map section 75000-2520 and dated July 28, 1980, last revised on March 5, 1998); thence run along said westerly limited access right-of-way line, S 43°32'20" W, 790.69 feet to a point on a non-tangent curve concave Northeasterly having a radius of 63.50 feet, and a central angle of 180°00'00"; thence from a tangent bearing of S 43°35'47" W run Northwesterly along the arc of said curve, 199.49 feet; thence N 47°04'51" E, 73.67 feet; thence N 32°38'00" W, 355.99 feet; thence N 57°22'00" E, 30.95 feet to a point of curvature of a curve concave Northwesterly having a radius of 38.00 feet, and a central angle of 59°32'36"; thence run Northeasterly along the arc of said curve, 39.49 feet; thence N 02°10'36" W, 48.59 feet; thence N 36°07'07" W, 13.95 feet to the Point of Beginning, containing 6.845 Acres, more or less.

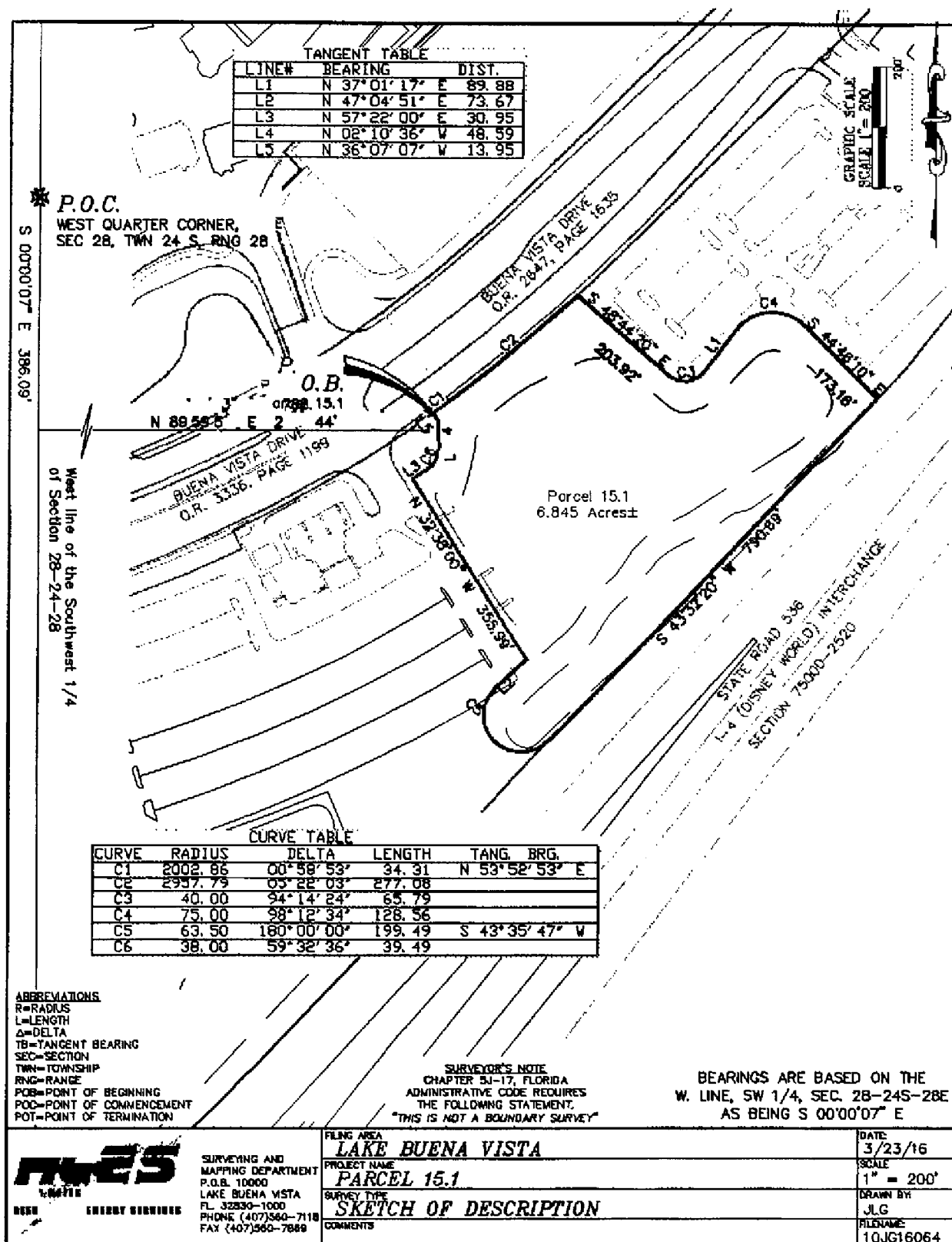


Exhibit A-14

**DESCRIPTION
OF
PARCEL 15.2**

Ref: Orange County Parcel 282428000000078

A parcel of land lying in Section 28, Township 24 South, Range 28 East, Orange County, Florida, and being more particularly described as follows:

Commence at the West Quarter corner of said Section 28, run along the West line of the Southwest 1/4 of said Section 28, S 00°00'07" E, 1123.85 feet; thence N 89°59'53" E, 2802.74 feet to a point on the westerly limited access right-of-way line of west bound State Road 400 (I-4) off ramp, (as shown on the right-of-way map section 75000-2520 and dated July 28, 1980, last revised on March 5, 1998) and the Point of Beginning, thence run along said westerly limited access right-of-way line the following two courses; S 43°35'39" W, 450.49 feet to a point of curvature of a curve concave Northwesterly having a radius of 1968.59 feet, and a central angle of 24°39'03"; run Southwesterly along the arc of said curve, 846.96 feet; to a point on a non-tangent curve concave Easterly having a radius of 73.13 feet, and a central angle of 192°46'47"; thence from a tangent bearing of S 80°57'52" W run Northerly along the arc of said curve, 246.07 feet; to a point of reverse curvature of a curve concave Northerly having a radius of 300.00 feet, and a central angle of 43°56'06"; thence run Easterly along the arc of said curve, 230.04 feet; thence N 49°48'33" E, 334.77 feet to a point of curvature of a curve concave Northwesterly having a radius of 100.00 feet, and a central angle of 35°43'22"; thence run Northeasterly along the arc of said curve, 62.35 feet; thence N 14°05'11" E, 108.98 feet to a point of curvature of a curve concave Southeasterly having a radius of 150.00 feet, and a central angle of 55°14'06"; thence run Northeasterly along the arc of said curve, 144.61 feet; thence N 69°19'18" E, 164.30 feet to a point of curvature of a curve concave Northwesterly having a radius of 150.00 feet, and a central angle of 23°09'24"; thence run Northeasterly along the arc of said curve, 60.62 feet; thence N 46°09'54" E, 142.91 feet to a point of curvature of a curve concave Southwesterly having a radius of 60.20 feet, and a central angle of 177°25'45"; thence run Southeasterly along the arc of said curve, 186.42 feet to the Point of Beginning, containing 4.46 acres, more or less.

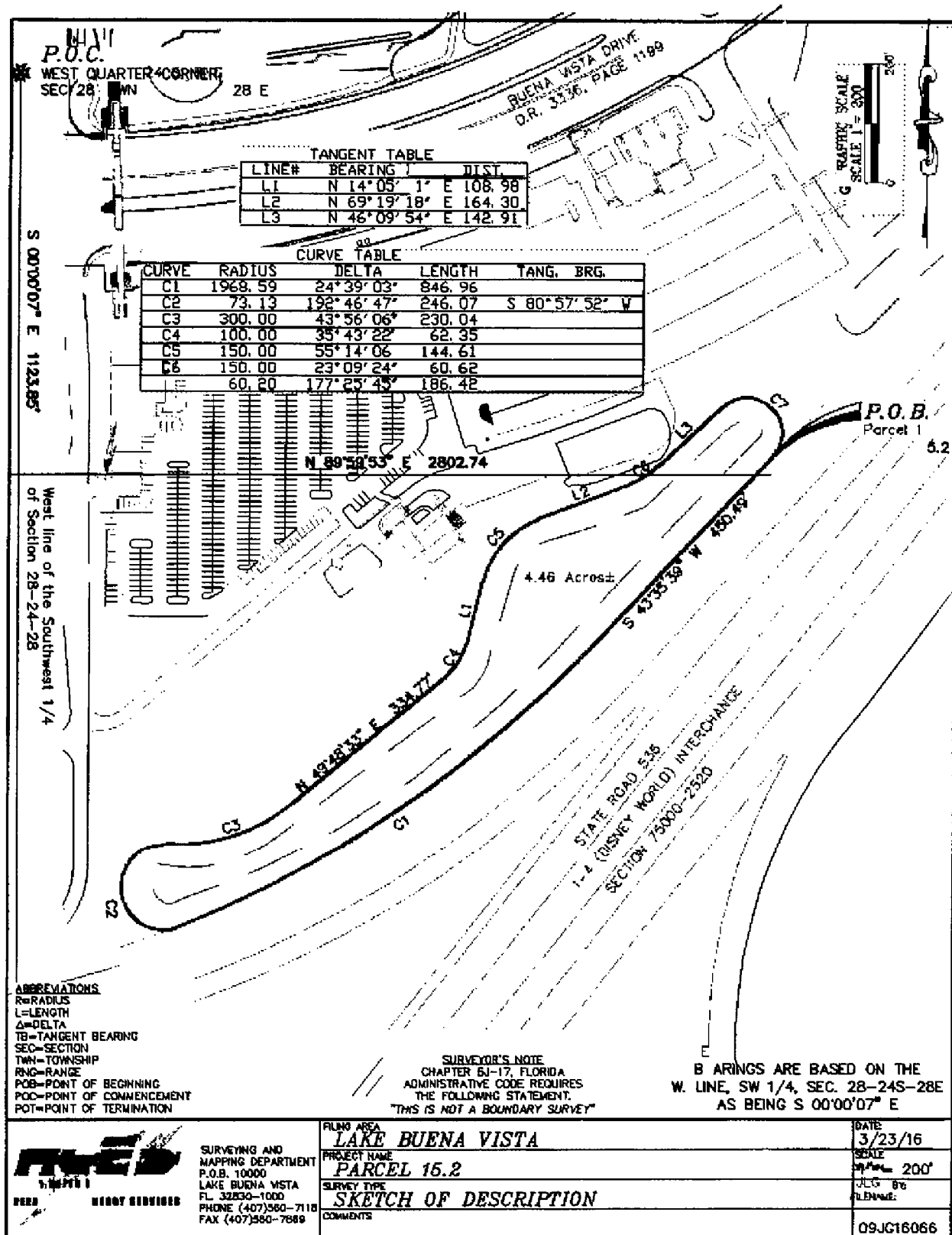


Exhibit A-15

**DESCRIPTION
OF
PARCEL 19**

Ref: Orange County Parcel 282428000000079

A parcel of land lying in Section 28, Township 24 South, Range 28 East, Orange County, Florida, and being more particularly described as follows:

Commence at the North Quarter corner of said Section 28, run along the North line of the Northeast 1/4 of said Section 28, N 89°04'11" E, 719.48 feet; thence S 00°55'49" E, 1283.00 feet to the Point of Beginning, thence S 34°32'59" E, 35.83 feet; thence S 55°27'01" W, 83.71 feet; thence N 34°32'59" W, 35.83 feet; thence N 55°27'01" E, 83.71 feet to the Point of Beginning, containing 3000 square feet, more or less.

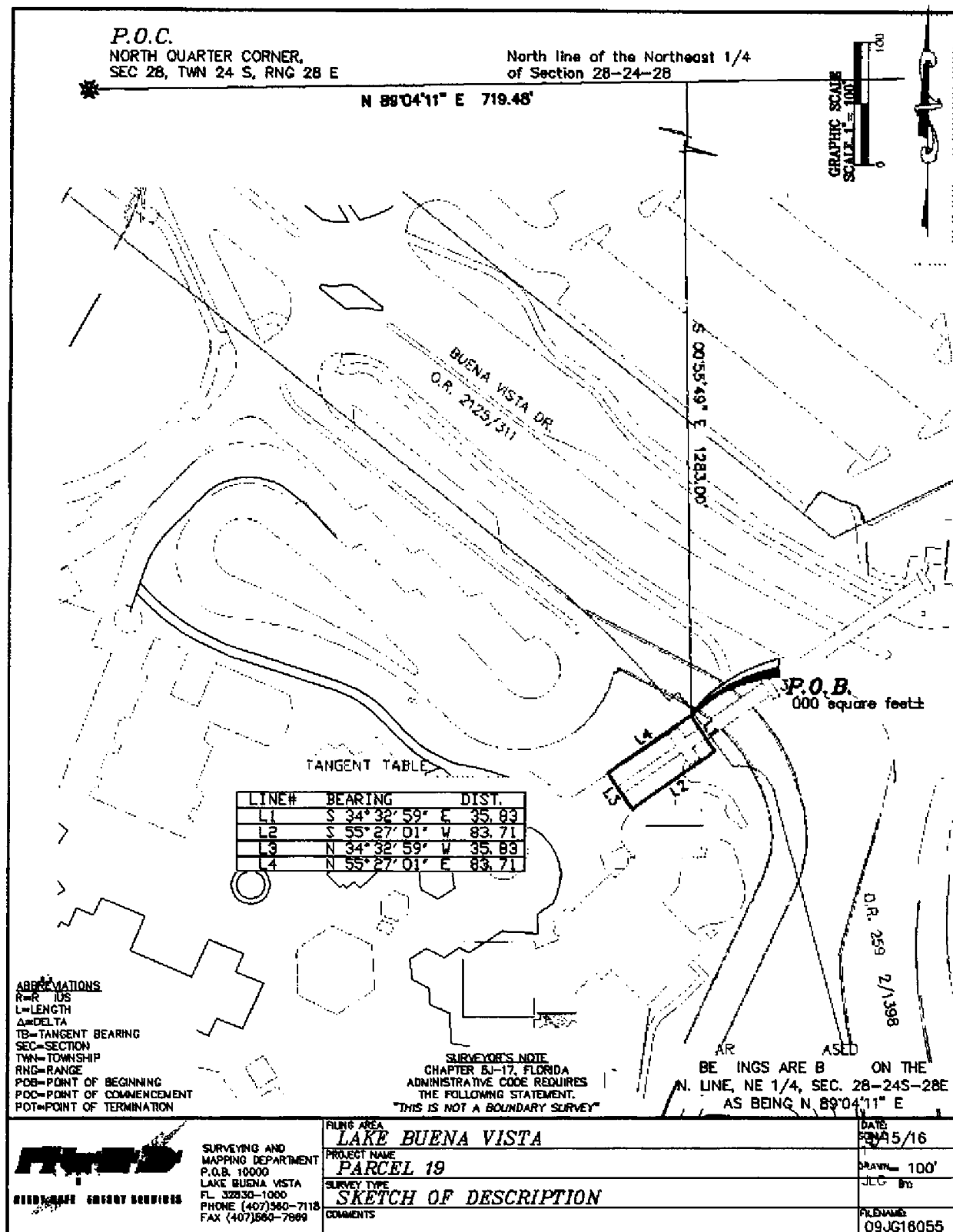


Exhibit A-16

**DESCRIPTION
OF
RCID ADMINISTRATION BUILDING**

Ref: Orange County Parcel 282428000000024

A portion of land described in Official Records Book 5157, Page 2282 of the Public Records of Orange County, Florida. Lying in the Northeast Quarter of Section 28, Township 24 South, Range 28 East, more particularly described as follows:

Commence at the Northeast Corner of said Section 28; Thence, S 89°03'36" W along the north line of said section, 149.35 feet to a point on the Northwestern right-of-way line of Hotel Plaza Boulevard as described in Official Records Book 2125, Page 8311 of the Public Records of Orange County, Florida; and a point on the arc of a non-tangent curve concave to the northwest having a radius of 854.93 feet (a radial line to said point bears S 53°40'10" E); Thence, southwesterly along the arc of said curve and right of way, through a central angle of 01°58'06", an arc length of 29.37 feet to the point of tangency; Thence continue along said right of way the following four courses, S 38°17'56" W 301.66 feet to the Point of Beginning; Thence, S 38°17'56" W, 122.73 feet to the point of curvature of a curve concave to the northwest having a radius of 893.94 feet; Thence southwesterly along the arc of said curve through a central angle of 23°34'48", an arc length of 367.90 feet to the point of tangency; Thence, S 61°52'44" W, 129.49 feet; Thence N 22°29'30" W, 79.70 feet to a point on a deed recorded in Official Records Book 5631, Page 4002 of the Public Records of Orange County, Florida, a non-tangent curve concave Westerly having a radius of 51.00 feet, and a central angle of 51°07'37"; thence from a tangent bearing of N 28°38'10" E run Northerly along the arc of said curve and deed, 45.51 feet; thence run along said deed the following five courses; N 22°29'28" W, 65.27 feet; thence N 67°30'32" E, 17.55 feet; thence N 22°29'28" W, 244.58 feet; thence S 67°30'32" W, 16.55 feet; thence N 22°29'28" W, 96.52 feet; thence N 68°49'16" E, 16.44 feet; thence S 69°19'06" E, 24.64 feet; thence S 84°50'03" E, 13.48 feet; thence N 85°17'15" E, 39.68 feet; thence N 70°03'24" E, 39.97 feet; thence N 65°20'46" E, 54.72 feet; thence N 68°17'46" E, 50.51 feet; thence N 74°46'16" E, 49.58 feet; thence N 62°08'28" E, 35.14 feet; thence N 35°11'36" E, 44.07 feet; thence N 32°21'52" E, 26.58 feet; thence S 51°42'04" E, 393.76 feet to the Point of Beginning, containing 4.921 Acres, more or less.

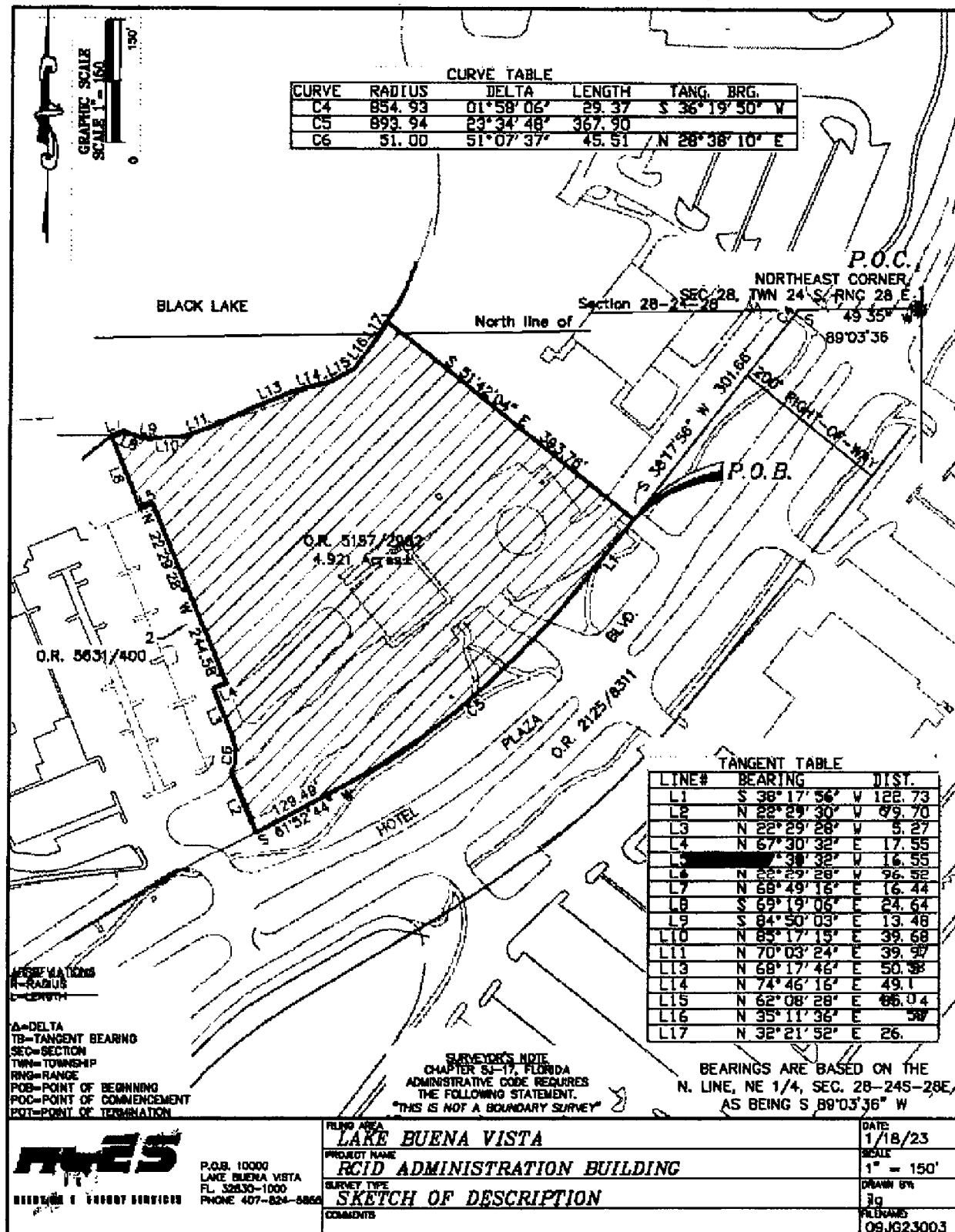


Exhibit A-17

**DESCRIPTION
OF
RCID LAND**

Ref: Orange County Parcel 282428000000063

A portion of land described in Official Records Book 10852, Page 9478 of the Public Records of Orange County, Florida, and lying in Section 28, Township 24 South, Range 28 East, and being more particularly described as follows:

Commence at the Southwest corner of said Section 28, run along the West line of the Southwest 1/4 of said Section 28, N 00°10'16" E, 387.83 feet to a point on the Northerly right-of-way line of State Road 400/State Road 536 Interchange as shown on Florida Department of Transportation right-of-way Map Section 75000-2520 and dated July 28, 1980, last revised on March 5, 1998; thence run along said right-of-way line, N 80°03'33" E, 534.17 feet to a point on aforesaid deed recorded in Official Records Book 10852, Page 9478, and a fee simple right of way line recorded in Official Records Book 10995, Page 2377 of the Public Records of Orange County, Florida, also being a non-tangent curve concave Northerly having a radius of 538.98 feet, and a central angle of 04°03'35"; thence from a tangent bearing of N 76°19'43" W run Westerly along the arc of said curve and right of way, 38.19 feet; thence run continue along said right of way the following courses; N 85°42'49" W, 20.01 feet to a point on a non-tangent curve concave Northerly having a radius of 543.98 feet, and a central angle of 04°06'00"; thence from a tangent bearing of N 70°13'08" W run Westerly along the arc of said curve, 38.93 feet; thence N 50°37'28" W, 20.01 feet to the Point of Beginning; and a point on a non-tangent curve concave Northeasterly having a radius of 538.98 feet, and a central angle of 70°20'43"; thence from a tangent bearing of N 64°04'08" W run Northwesterly along the arc of said curve, 661.74 feet; thence N 06°16'35" E, 540.93 feet to a point of curvature of a curve concave Easterly having a radius of 2063.48 feet, and a central angle of 00°54'05"; thence run Northerly along the arc of said curve, 32.46 feet; thence N 21°31'28" E, 50.81 feet to a point on a non-tangent curve concave Easterly having a radius of 2051.48 feet, and a central angle of 02°37'19"; thence from a tangent bearing of N 08°33'09" E run Northerly along the arc of said curve, 93.88 feet; thence departing said right of way line run along aforesaid deed the following courses; S 26°51'10" E, 381.34 feet to a point of curvature of a curve concave Westerly having a radius of 155.00 feet, and a central angle of 25°40'46"; thence run Southerly along the arc of said curve, 69.47 feet; thence S 01°10'24" E, 89.04 feet to a point of curvature of a curve concave Westerly having a radius of 120.00 feet, and a central angle of 28°08'17"; thence run Southerly along the arc of said curve, 58.93 feet; to a point of reverse curvature of a curve concave Easterly having a radius of 27.00 feet, and a central angle of 28°59'00"; thence run Southerly along the arc of said curve, 13.66 feet; thence S 02°01'06" E, 144.39 feet to a point of curvature of a curve concave Northeasterly having a radius of 97.00 feet, and a central angle of 65°07'24"; thence run Southeasterly along the arc of said curve, 110.25 feet; to a point of reverse curvature of a curve concave Southwesterly having a radius of 88.25 feet, and a central angle of 87°55'22"; thence run Southeasterly along the arc of

said curve, 135.42 feet; to a point of compound curvature of a curve concave Northwesterly having a radius of 56.00 feet, and a central angle of 64°04'30"; thence run Southwesterly along the arc of said curve, 62.63 feet; to a point of reverse curvature of a curve concave Southeasterly having a radius of 70.00 feet, and a central angle of 49°37'11"; thence run Southwesterly along the arc of said curve, 60.62 feet; thence S 35°14'11" W, 10.65 feet; thence S 30°39'10" E, 41.08 feet to a point of curvature of a curve concave Westerly having a radius of 85.00 feet, and a central angle of 20°42'13"; thence run Southerly along the arc of said curve, 30.71 feet; thence S 09°56'56" E, 115.44 feet to a point of curvature of a curve concave Westerly having a radius of 65.00 feet, and a central angle of 36°32'43"; thence run Southerly along the arc of said curve, 41.46 feet; thence S 26°35'47" W, 58.51 feet to the Point of Beginning, containing 6.315 Acres, more or less.

Together with;

Ref: Orange County Parcel 282428000000063

A portion of a deed recorded in Official Records Book 10852, Page 9478 of the Public Records of Orange County, Florida, and lying in Section 28, Township 24 South, Range 28 East, and being more particularly described as follows:

Commence at the Southwest corner of said Section 28, run along the West line of the Southwest 1/4 of said Section 28, N 00°10'16" E, 1691.54 feet; thence S 89°49'44" E, 120.33 feet to a point on aforesaid deed and a fee simple right of way line recorded in Official Records Book 10995, Page 2377 of the Public Records of Orange County, Florida, also being the Point of Beginning; thence run along said deed the following three courses; N 05°58'44" W, 233.27 feet to a point of curvature of a curve concave Easterly having a radius of 566.00 feet, and a central angle of 25°45'55"; thence run Northerly along the arc of said curve, 254.52 feet; thence N 19°47'11" E, 88.80 feet to a point on the aforesaid right of way line; thence departing said deed run along said right of way line the following courses; S 57°32'49" E, 105.73 feet; thence S 12°26'33" W, 107.55 feet to a point on a non-tangent curve concave Easterly having a radius of 2127.48 feet, and a central angle of 11°14'59"; thence from a tangent bearing of S 19°48'09" W run Southerly along the arc of said curve, 417.72 feet to the Point of Beginning, containing 40075 square feet, more or less.

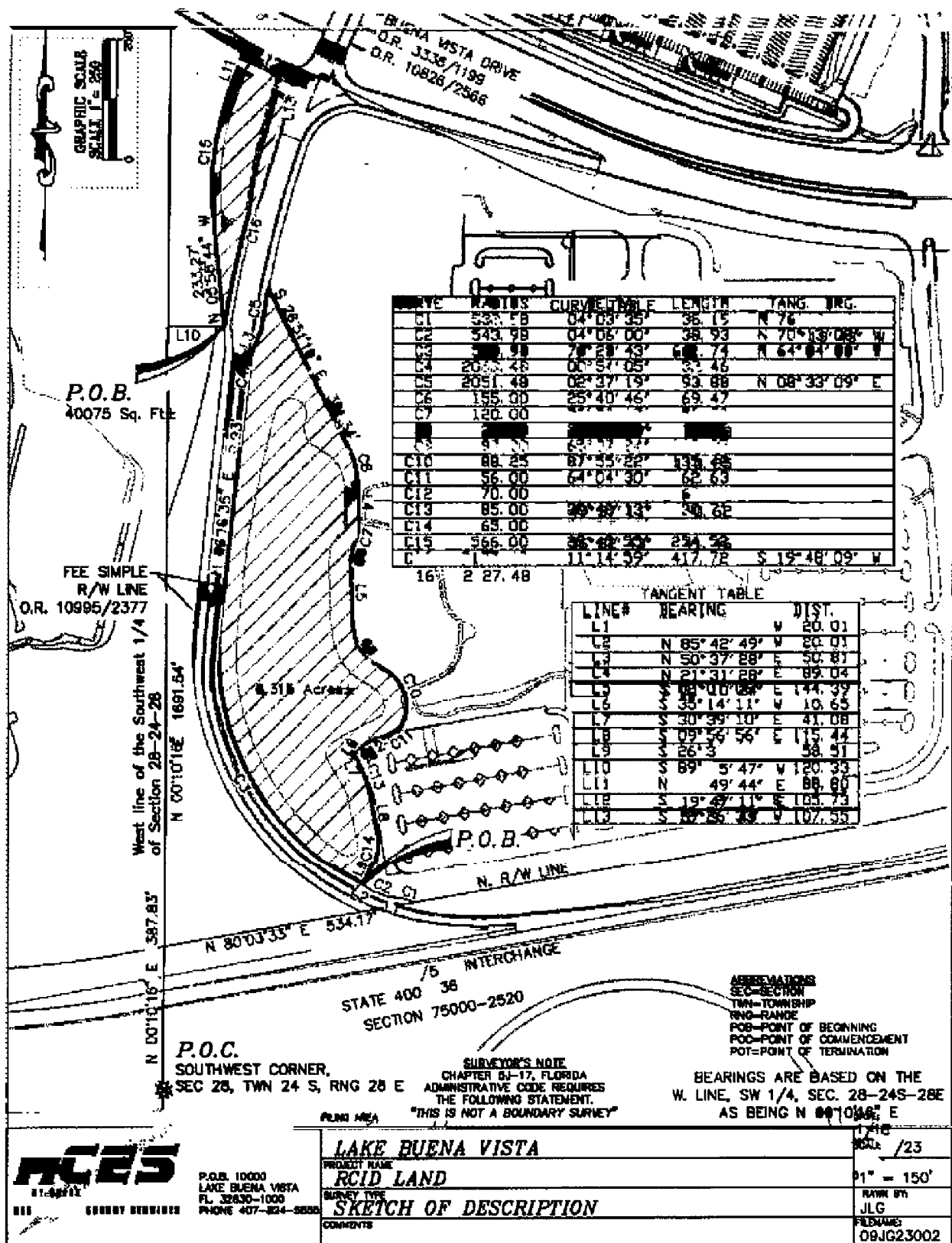


Exhibit A-18

**DESCRIPTION
OF
PARCEL 802**

Ref: Orange County Parcel 282428000000068

A parcel of land lying in Section 28, Township 24 South, Range 28 East, Orange County, Florida, and being more particularly described as follows:

Commence at the Southwest corner of said Section 28, Township 24 South, Range 28 East, (a 6" by 6" concrete monument as currently exists), run N 00°10'16" E along the West line of the Southwest 1/4 of said Section 28, a distance of 387.74 feet to a point on the North limited access right-of-way line of State Road 536 (as shown on the right-of-way Map section 75000-2520 and dated March 5, 1998; thence run along said limited access right-of-way line, N 80°03'33" E, 534.38 feet to the Point of Beginning, and a point on a non-tangent curve concave Northerly having a radius of 538.98 feet, and a central angle of 04°04'56"; thence from a tangent bearing of N 76°21'05" W run Westerly along the arc of said curve, 38.40 feet; thence N 85°42'49" W, 20.01 feet to a point on a non-tangent curve concave Northerly having a radius of 543.98 feet, and a central angle of 04°06'00"; thence from a tangent bearing of N 70°13'08" W run Westerly along the arc of said curve, 38.93 feet; thence N 50°37'28" W, 20.01 feet; thence N 26°35'47" E, 48.81 feet to a point on a non-tangent curve concave Northerly having a radius of 513.14 feet, and a central angle of 21°44'04"; thence from a tangent bearing of S 59°11'23" E run Easterly along the arc of said curve, 194.66 feet to a point on the aforesaid limited access right-of-way line; thence run along said limited access right-of-way line, S 80°03'33" W, 96.68 feet to the Point of Beginning.

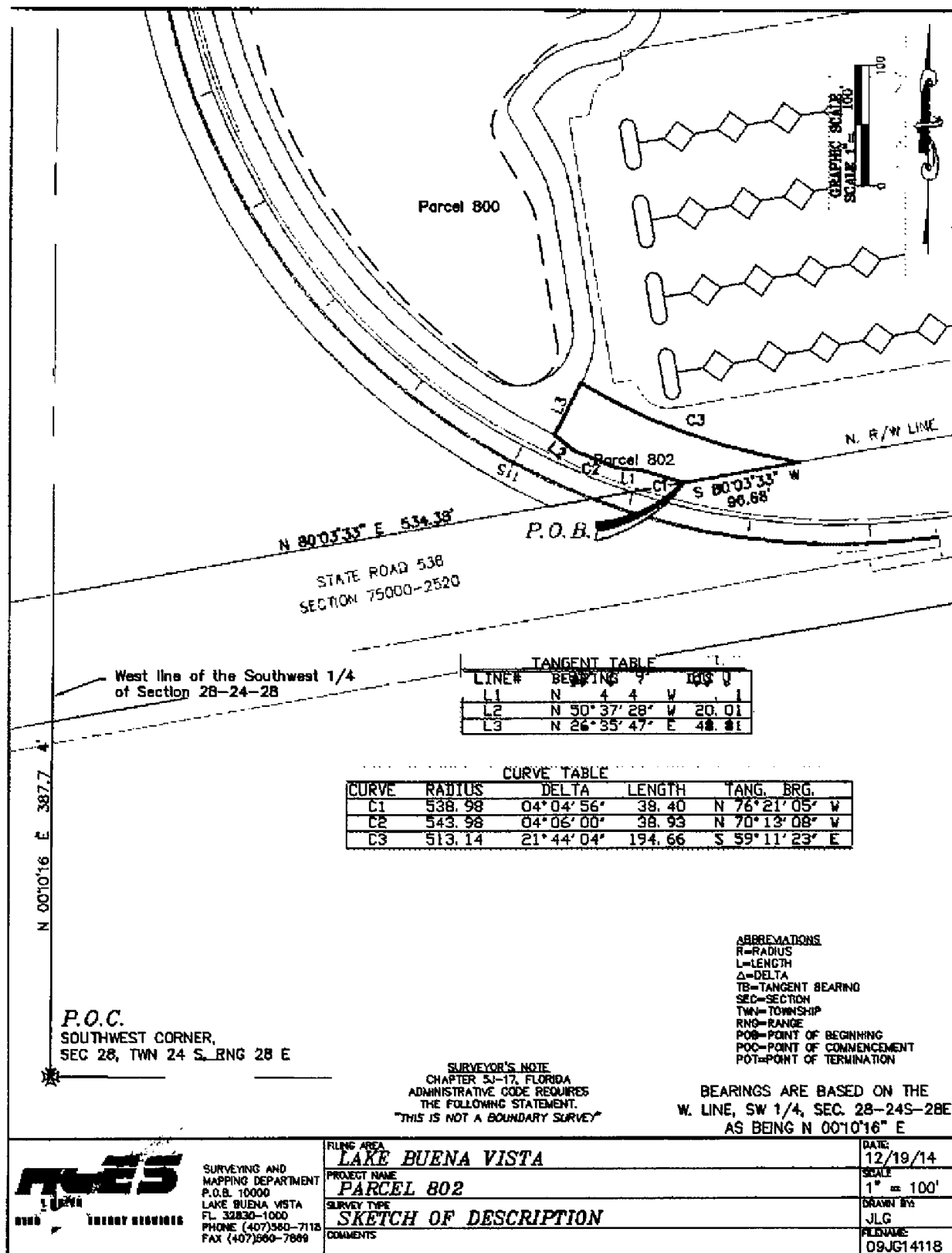


Exhibit A-19

**DESCRIPTION
OF
PARCEL RIB1**

Ref: Orange County Parcel 272421000000002

Ref: Orange County Parcel 272416000000003

Ref: Orange County Parcel 272417000000005

Ref: A portion of Orange County Parcel 272421000000037

A parcel of land lying in Sections 8, 16, 17 and 21, Township 24 South, Range 27 East, Orange County, Florida, and being more particularly described as follows:

Begin at the Southwest corner of said Section 17, run along the East line of the Southeast 1/4 of Section 17 to the Northeast corner thereof, N 00°02'13" E, 2669.40 feet; thence S 89°43'49" W, 1347.90 feet along the South line of the East 1/2 of the Northeast 1/4 of Section 17, to the Southwest corner thereof; thence N 00°18'18" W, 2652.68 feet along the West line of the East 1/2 of the Northeast 1/4 of Section 17 to the Northwest corner thereof; thence N 89°39'31" E, 559.27 feet along the North line of Section 17 to a point on the right of way line of Hartzog Road as described in Official Records Book 9782, Page 7172 of the Public Records of Orange County Florida; thence run along said right of way line the following courses; N 23°48'17" W, 1807.61 feet; thence N 24°57'02" W, 499.49 feet to a point of curvature of a curve concave Southwesterly having a radius of 802.00 feet, and a central angle of 65°19'34"; thence run Northwesterly along the arc of said curve, 914.40 feet; thence S 89°43'24" W, 207.22 feet; thence N 00°15'09" E, 50.00 feet; thence N 00°14'57" E, 50.00 feet; thence N 89°43'25" E, 671.30 feet; thence N 23°57'49" E, 158.82 feet; to a point on a on the State Road 429 right of way line as shown on Florida Department of Transportation right of way map project number 403498-3 and a point on a non-tangent curve concave Southwesterly having a radius of 2750.09 feet, and a central angle of 09°13'41"; thence departing Hartzog Road right of way from a tangent bearing of S 33°16'29" E run Southeasterly along the arc of said curve and S.R. 429 right of way, 442.93 feet; thence run along said S.R. 429 right of way the following five courses; S 24°02'35" E, 87.08 feet; thence S 24°56'58" E, 1000.80 feet; thence S 23°48'19" E, 9657.82 feet; thence S 57°20'29" W, 268.56 feet; thence S 79°43'38" W, 2465.96 feet to the Southwest corner of the Northwest 1/4 of said Section 21; thence N 00°35'56" E, 2659.37 feet along the West line of the Northwest 1/4 of said Section 21 to the Point of Beginning, containing 285.031 Acres, more or less.

Less and Except;

A parcel of land lying in Sections 16 and 21, Township 24 South, Range 27 East, Orange County, Florida, and being more particularly described as follows:

Commence at the Northwest corner of said Section 21, run along the North line of the Northwest 1/4 of said Section 21, N 89°50'34" E, 332.11 feet, to the Point of Beginning; thence N 16°45'19"

W, 82.26 feet; thence N 90°00'00" E, 989.75 feet to a point on a non-tangent curve concave Easterly having a radius of 2894.93 feet, and a central angle of 10°26'01"; thence from a tangent bearing of S 06°19'18" E run Southerly along the arc of said curve, 527.16 feet; thence S 16°45'19" E, 670.70 feet; thence S 72°14'26" W, 240.00 feet; thence N 17°45'34" W, 70.00 feet; thence S 72°14'26" W, 10.00 feet; thence S 17°45'34" E, 70.00 feet; thence S 72°14'26" W, 650.00 feet; thence N 16°45'19" W, 1413.80 feet to the Point of Beginning, containing 28.128 Acres, more or less.

Together with;

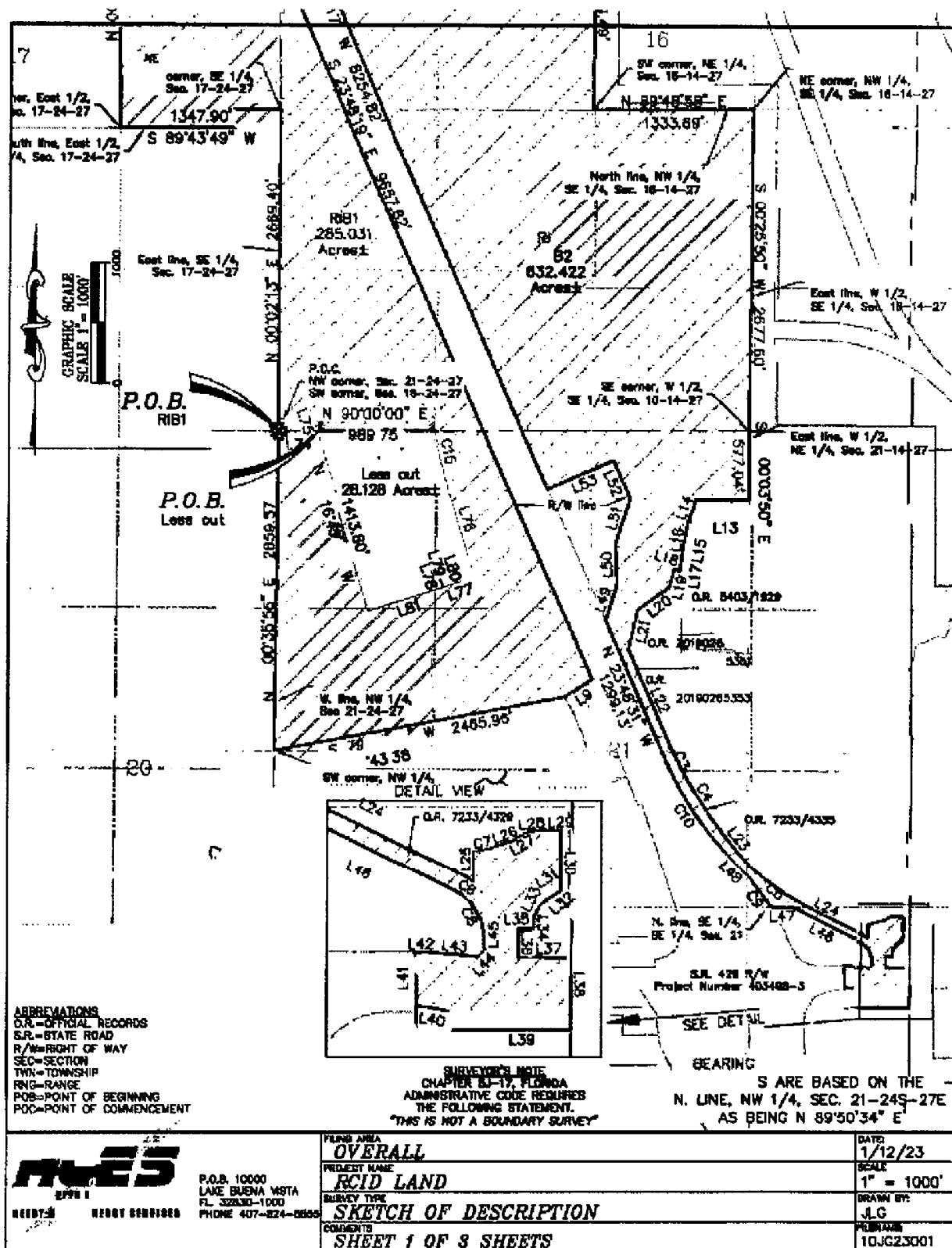
PARCEL RIB2

A parcel of land lying in Sections 8, 9, 16, 17 and 21, Township 24 South, Range 27 East, Orange County, Florida, and being more particularly described as follows:

Begin at the Northeast corner of the Northwest 1/4 of said Section 9, run S 00°03'05" W, 2653.53 feet along the East line of the Northwest 1/4 of said Section 9 to the Southeast corner thereof; thence S 89°44'05" W, 926.44 feet along the South line of the Southeast 1/4 of the Northwest 1/4 of Section 9 to a point on a deed recorded in Official Records Book 5397, Page 3415 of the Public Records of Orange County Florida; thence run along said deed the following four courses; N 00°09'01" E, 1311.97 feet; thence S 89°41'57" W, 398.92 feet; thence S 06°49'32" W, 733.37 feet; thence S 08°09'52" E, 589.53 feet to the Southwest corner of the Southeast 1/4 of the Northwest 1/4 of said Section 9; thence S 00°08'51" W, 1314.23 feet along the East line of the Northwest 1/4 of the Southwest 1/4 of Section 9 to the Southeast corner thereof; thence N 89°45'10" E, 1327.55 feet along the North line of the Southeast 1/4 of the Southwest 1/4 of Section 9 to the Northeast corner thereof; thence S 00°03'05" W, 1314.64 feet along the East line of the Southeast 1/4 of the Southwest 1/4 of Section 9 to the Southeast corner of the Southwest 1/4 of Section 9; thence S 00°16'08" W, 2656.49 feet along the West line of the Northeast 1/4 of said Section 16 to the Southwest corner thereof; thence N 89°48'58" E, 1333.69 feet along the North line of the Northwest 1/4 of the Southeast 1/4 of said Section 16 to the Northeast corner of the Northwest 1/4 of the Southeast 1/4 of said Section 16; thence S 00°25'50" W, 2677.60 feet along the East line of the West 1/2 of the Southeast 1/4 of said Section 16 to the Southeast corner thereof; thence entering said Section 21 run, S 00°03'50" E, 577.04 feet along the East line of the West 1/2 of the Northeast 1/4 of said Section 22, to a point on a deed recorded in Official Records Book 5403, Page 1929 of the Public Records of Orange County Florida; thence run along said deed the following five courses; N 89°56'14" W, 436.85 feet; thence S 19°45'46" W, 205.05 feet; thence S 10°52'26" W, 182.06 feet; thence S 07°43'13" W, 96.36 feet; thence S 07°53'58" W, 130.38 feet to a point on a deed recorded in Instrument number 20190265351 of the Public Records of Orange County Florida; thence run along said deed the following four courses; N 72°21'20" W, 49.00 feet; thence S 15°35'14" W, 152.63 feet; thence S 53°38'39" W, 331.49 feet; thence S 12°50'33" W, 337.10 feet to a point on a deed recorded in Instrument number 20190265353 of the Public Records of Orange County Florida; thence run along said deed the following two courses; S 23°48'52" E, 818.61 feet to a point of curvature of a curve concave Northeasterly having a radius of 3970.00 feet, and a central angle of 01°34'48"; thence run Southeasterly along the arc of said curve, 109.47 feet to a point on a deed recorded in Official

Records Book 7253, Page 4329 and Book 7253, Page 4335 of the Public Records of Orange County Florida; thence run along said deeds the following courses; said point being a point of compound curvature of a curve concave Northeasterly having a radius of 3970.00 feet, and a central angle of 12°21'11"; thence run Southeasterly along the arc of said curve, 855.93 feet; thence S 37°44'52" E, 133.87 feet to a point of curvature of a curve concave Northeasterly having a radius of 1607.00 feet, and a central angle of 25°37'00"; thence run Southeasterly along the arc of said curve, 718.49 feet; thence S 63°21'52" E, 583.11 feet to a point of curvature of a curve concave Southwesterly having a radius of 240.00 feet, and a central angle of 10°05'09"; thence run Southeasterly along the arc of said curve, 42.25 feet; thence N 00°10'49" W, 104.81 feet to a point on a non-tangent curve concave Northerly having a radius of 645.00 feet, and a central angle of 09°39'21"; thence from a tangent bearing of N 79°50'29" E run Easterly along the arc of said curve, 108.70 feet; thence N 70°11'08" E, 39.24 feet; thence N 58°17'04" E, 51.30 feet; thence N 82°40'01" E, 38.55 feet; thence N 89°49'11" E, 66.50 feet; thence S 00°10'49" E, 211.42 feet; thence S 58°53'11" W, 41.98 feet; thence S 50°26'48" W, 40.52 feet; thence S 28°11'20" W, 46.02 feet; thence S 00°10'49" E, 36.41 feet; thence S 89°49'11" W, 50.92 feet; thence S 00°10'49" E, 95.57 feet; thence S 89°02'05" E, 166.99 feet; thence S 00°11'18" W, 179.85 feet; thence S 89°49'11" W, 382.27 feet; thence N 79°36'24" W, 132.11 feet; thence N 00°10'51" W, 175.75 feet; thence N 89°49'11" E, 29.99 feet; thence S 85°43'11" E, 181.34 feet; thence N 44°43'08" E, 30.16 feet; thence N 00°20'41" W, 38.33 feet to a point of curvature of a curve concave Southwesterly having a radius of 180.00 feet, and a central angle of 63°01'11"; thence run Northwesterly along the arc of said curve, 197.98 feet; thence N 63°21'52" W, 633.17 feet; thence departing said deeds run, N 89°58'16" W, 174.74 feet along the North line of the Southeast 1/4 of the Southeast 1/4 of said Section 21, to a point on the State Road 429 right of way line as shown on Florida Department of Transportation right of way map project number 403498-3 and a point on a non-tangent curve concave Southwesterly having a radius of 1721.96 feet, and a central angle of 09°21'53"; thence from a tangent bearing of N 32°40'52" W run Northwesterly along the arc of said curve and right of way line, 281.45 feet; thence continue along said right of way line the following courses; N 42°02'46" W, 340.85 feet to a point of curvature of a curve concave Northeasterly having a radius of 2776.91 feet, and a central angle of 18°14'12"; thence run Northwesterly along the arc of said curve, 883.86 feet; thence N 23°48'31" W, 1299.13 feet; thence N 17°33'22" E, 328.65 feet; thence N 03°16'00" W, 329.22 feet; thence N 17°33'22" E, 404.76 feet; thence N 23°48'35" W, 352.28 feet; thence S 66°11'25" W, 600.19 feet; thence N 23°48'17" W, 8254.82 feet; thence N 00°46'31" E, 840.43 feet to a point on a non-tangent curve concave Southerly having a radius of 2834.93 feet, and a central angle of 14°06'15"; thence from a tangent bearing of S 87°35'24" E run Easterly along the arc of said curve, 697.86 feet; thence N 16°30'51" E, 60.00 feet to a point on a non-tangent curve concave Southerly having a radius of 2894.93 feet, and a central angle of 16°47'28"; thence from a tangent bearing of N 73°29'09" W run Westerly along the arc of said curve, 848.38 feet; thence S 89°43'24" W, 258.73 feet; thence N 21°29'36" W, 110.97 feet; thence N 20°48'24" W, 1048.03 feet; thence departing said right of way line run, N 00°08'24" E, 211.55 feet along the West line of the East 530.00 feet of the Southwest 1/4 of the Northeast 1/4 of said Section 8; thence S 89°41'25" W, 80.74 feet along the South line of the North 1/2 of the Northeast 1/4 of said Section 8 to a point on the aforesaid State Road 429 right of way line; thence run along said right of way line the following three courses; N 20°48'24" W, 103.10 feet to a point of curvature of a curve concave Easterly having a radius of

3731.85 feet, and a central angle of 03°56'22"; thence run Northerly along the arc of said curve, 256.59 feet; thence N 89°41'15" E, 10.43 feet to a point that is 10.00 feet Easterly of when measure perpendicular to the Easterly right of way line of aforesaid State Road 429 and a point on a non-tangent curve concave Easterly having a radius of 3721.85 feet, and a central angle of 03°53'37"; thence from a tangent bearing of S 16°54'47" E run Southerly along the arc of said curve, 252.93 feet and a line that is 10.00 feet Easterly of and parallel with said right of way line; thence S 20°48'24" E, 96.16 feet along said parallel line to its intersection with a line that is 10.00 feet North of and parallel with the South line of the Northwest 1/4 of the Northeast 1/4 of said Section 8; thence N 89°41'25" E, 83.88 feet along said line that is 10.00 feet North of and parallel with the South line of the Northwest 1/4 of the Northeast 1/4 of said Section 8, to its intersection with the West line of the East 520.00 feet of the Southwest 1/4 of the Northeast 1/4 of said Section 8; thence S 00°08'24" W, 219.78 feet along the West line of the East 520.00 feet of the Southwest 1/4 of the Northeast 1/4 of said Section 8, to its intersection with a line that is 10.00 feet East of when measure perpendicular to the Easterly right of way line of aforesaid State Road 429; thence S 20°48'24" E, 836.45 feet along said parallel line to a point on a Deed described in Official Records Book 9324, Page 367 of the Public Records of Orange County Florida; thence run along said Deed the following six courses; thence S 87°25'27" E, 291.32 feet; thence N 88°48'53" E, 166.97 feet; thence N 86°44'00" E, 142.45 feet; thence N 06°27'19" W, 91.16 feet; thence N 28°52'42" E, 302.51 feet; thence N 69°30'43" E, 659.82 feet to a point on a deed described in Official Records Book 10810, Page 147 of the Public Records of Orange County Florida; thence run along said Deed the following four courses; N 84°17'43" E, 306.52 feet; thence N 55°03'52" E, 1274.60 feet; thence N 33°11'17" E, 877.94 feet; thence N 08°37'23" E, 258.89 feet; thence N 89°46'07" E, 980.18 feet along the North line of the Northwest 1/4 of said Section 9 to the Northeast corner thereof and to the Point of Beginning, containing 632.422 Acres, more or less.



TANGENT TABLE			
LINE#	BEARING	DIST.	LINE# BEARING DIST.
L1	N 89°39'31" E	559.27	L42 N 89°49'11" E 29.99
L2	N 24°57'02" W	499.49	L43 S 85°43'11" E 181.34
L3	S 89°43'24" W	207.22	L44 N 44°43'08" E 30.16
L4	N 00°15'09" E	50.00	L45 N 00°20'41" W 38.33
L5	N 00°14'57" E	50.00	L46 N 63°21'52" W 633.17
L6	N 89°43'25" E	671.30	L47 N 89°58'16" W 174.74
L7	N 23°57'49" E	158.82	L48 N 42°02'46" W 340.85
L8	S 24°02'35" E	87.08	L49 N 17°33'22" E 328.65
L9	S 57°20'29" W	268.56	L50 N 03°16'00" W 329.22
L10	S 89°41'57" W	398.92	L51 N 17°33'22" E 404.76
L11	S 06°49'32" W	733.37	L52 N 23°48'35" W 352.28
L12	S 08°09'52" E	589.53	L53 S 66°11'25" W 600.19
L13	N 89°56'14" W	436.85	L54 N 00°46'31" E 840.43
L14	S 19°45'46" W	205.05	L55 N 16°30'31" E 60.00
L15	S 10°52'26" W	182.06	L56 S 89°43'24" W 258.73
L16	S 07°43'13" W	96.36	L57 N 21°29'36" W 110.97
L17	S 07°53'58" W	130.38	L58 N 00°08'24" E 211.55
L18	N 72°21'20" W	49.00	L59 S 89°41'25" W 80.74
L19	S 15°35'14" W	152.63	L60 N 20°48'24" W 103.10
L20	S 53°38'39" W	331.49	L61 N 89°41'15" E 10.43
L21	S 12°50'33" W	337.10	L62 S 20°48'24" E 96.16
L22	S 23°48'52" E	818.61	L63 N 89°41'25" E 83.88
L23	S 37°44'52" E	133.87	L64 S 00°08'24" W 219.78
L24	S 63°21'52" E	583.11	L65 S 20°48'24" E 836.45
L25	N 00°10'49" W	104.81	L66 S 87°25'27" E 291.32
L26	N 70°11'08" E	39.24	L67 N 88°48'53" E 166.97
L27	N 58°17'04" E	51.30	L68 N 86°44'00" E 142.45
L28	N 82°40'01" E	38.55	L69 N 06°27'19" W 91.16
L29	N 89°49'11" E	66.50	L70 N 28°52'42" E 302.91
L30	S 00°10'49" E	211.42	L71 N 69°30'43" E 659.82
L31	S 58°53'11" W	41.98	L72 N 84°17'43" E 306.52
L32	S 50°26'48" W	40.52	L73 N 08°37'23" E 258.89
L33	S 28°11'20" W	46.02	L74 N 89°50'34" E 332.11
L34	S 00°10'49" E	36.41	L75 N 16°45'19" W 82.26
L35	S 89°49'11" W	50.92	L76 S 16°45'19" E 670.70
L36	S 00°10'49" E	95.57	L77 S 72°14'26" W 240.00
L37	S 89°02'05" E	166.99	L78 N 17°45'34" W 70.00
L38	S 00°11'18" W	179.85	L79 S 72°14'26" W 10.00
L39	S 89°49'11" W	382.27	L80 S 17°45'34" E 70.00
L40	N 79°36'24" W	132.11	L81 S 72°14'26" W 650.00
L41	N 00°10'51" W	175.75	

CURVE TABLE				
CURVE	RADIUS	DELTA	LENGTH	TANG. BRG.
C1	802.00	65°19'34"	914.40	
C2	2750.09	09°13'41"	442.93	S 33°16'29" E
C3	3020.00	04°28'18"	898.42	
C4	1607.00	67°17'17"	718.92	
C6	240.00	10°05'09"	42.25	
C7	645.00	09°39'21"	108.70	N 79°50'29" E
C8	180.00	63°01'11"	197.98	
C9	1721.96	09°21'53"	281.45	N 32°40'52" W
C10	2776.91	18°14'12"	883.86	
C11	2834.93	14°06'15"	697.86	S 87°35'24" E
C12	2894.93	16°47'28"	848.38	N 73°29'09" W
C13	3731.85	03°56'22"	256.59	
C14	3721.85	03°53'37"	252.93	S 16°54'47" E
C15	2894.93	10°26'01"	527.16	S 06°19'18" E



P.O.B. 10000
LAKE BUENA VISTA
FL 32830-1000
PHONE 407-824-8866

FIELD AREA
OVERALL
PROJECT NAME
RCID LAND
SURVEY TYPE
SKETCH OF DESCRIPTION
COMMENTS
SHEET 2 OF 3 SHEETS

DATE
1/12/23
SCALE
1" = 1000'
DRAWN BY:
J.L.G.
FILENAME:
10JG23001

Exhibit A-20

**DESCRIPTION
OF
GIFFORD SUBSTATION**

Ref: Orange County Parcel 272421000010001

A parcel of land lying in Sections 16 and 21, Township 24 South, Range 27 East, Orange County, Florida, and being more particularly described as follows:

Commence at the Southwest corner of said Section 16, run along the South line of the Southwest, 1/4 of said Section 16, N 89°50'34" E, 332.11 feet, to the Point of Beginning; thence N 16°45'19" W, 82.26 feet; thence N 90°00'00" E, 989.75 feet to a point on the Westerly right-of-way line of Hartzog Road as recorded in Deed Book 838, Page 447, of the Public Records of this County, also being a point on a non-tangent curve concave easterly having a radius of 2894.93 feet and a central angle of 1 0°26'0 1": thence from a tangent bearing of S 06° 19' 18" E run Southerly along the arc of said curve and right-of-way line, 527.16 feet; thence continue along said right-of-way S 16°45' 19" E, 670.70 feet; thence S 72°14'26" W, 240.00 feet; thence N 17°45'34" W, 70.00 feet; thence S 72°14'26" W, 10.00 feet thence S 17°45'34" E, 70.00 feet; thence S 72°14'26" W, 650.00 feet; thence N 16°45'19" W, 1413.80 feet to the Point of Beginning. Containing 28.128 Acres, more or less.

Exhibit A-21

DESCRIPTION

OF

**RCID Solid Waste Material Recovery Facility and Access Roads and
RCID Technical Services Building and Storm water Retention**

Ref: Orange County Parcel 272422000000007

Ref: Orange County Parcel 272427000000013

A parcel of land lying in Sections 22 and 27, Township 24 South, Range 27 East, Orange County, Florida, and being more particularly described as follows:

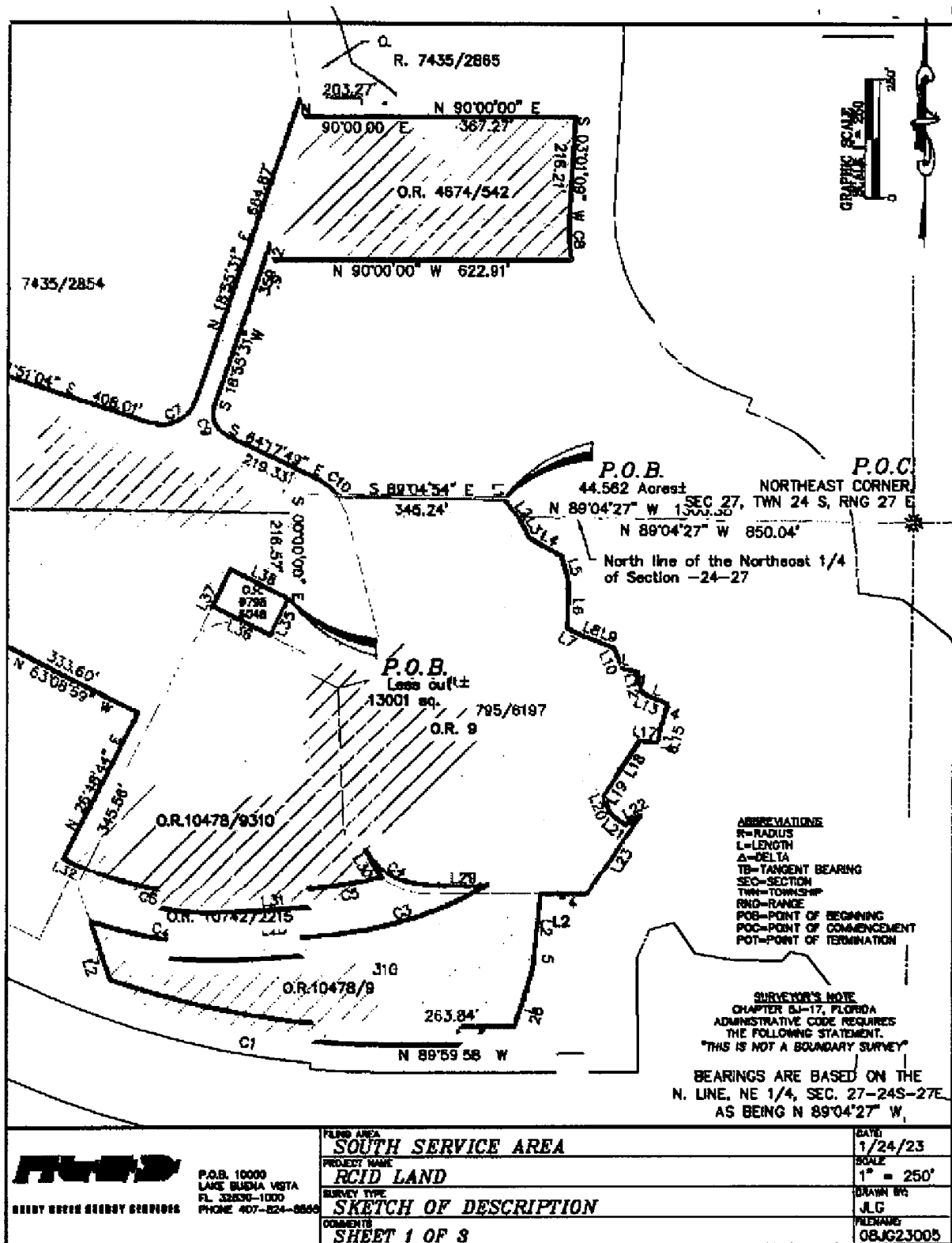
Commence at the Northeast corner of said Section 27, run along the North line of the Northeast 1/4 of said Section 27, N 89°04'27" W, 850.04 feet; thence S 00°00'00" E, 1.15 feet to a point on the boundary of a deed recorded in Official Records Book 9795, Page 6197 of the Public Records of Orange County, Florida and the Point of Beginning; thence run along said deed the following courses; S 37°47'40" E, 51.03 feet; thence S 28°25'14" E, 47.80 feet; thence S 61°36'26" E, 76.78 feet; thence S 15°35'57" E, 60.62 feet; thence S 02°55'55" W, 91.89 feet; thence S 64°37'40" E, 26.16 feet; thence S 68°26'45" E, 43.14 feet; thence S 70°14'11" E, 35.79 feet; thence S 24°14'17" E, 48.79 feet; thence S 80°28'06" E, 30.50 feet; thence S 11°06'37" E, 45.56 feet; thence S 65°37'22" E, 32.10 feet; thence S 67°30'32" E, 28.36 feet; thence S 15°47'09" W, 54.74 feet; thence S 14°26'10" W, 31.37 feet; thence N 83°34'09" W, 37.14 feet; thence S 32°49'25" W, 96.24 feet; thence S 33°42'14" W, 40.19 feet; thence S 19°14'48" E, 40.26 feet; thence S 53°02'17" E, 40.15 feet; thence N 58°07'44" E, 38.18 feet; thence S 33°53'24" W, 201.02 feet; thence N 89°55'17" W, 96.69 feet; thence departing said deed run, S 05°53'15" W, 159.28 feet along the boundary of deed recorded in Official Records Book 10478, Page 9310 of the Public Records of Orange County, Florida; thence continue along said deed the following four courses; S 17°28'56" W, 125.88 feet; thence N 89°59'58" W, 263.84 feet to a point of curvature of a curve concave Northerly having a radius of 1760.01 feet, and a central angle of 19°21'52"; thence run Westerly along the arc of said curve, 594.84 feet; thence N 18°49'37" W, 127.84 feet to a point on the boundary of deed recorded in Official Records Book 10742, Page 2215 of the Public Records of Orange County, Florida; thence continue along said deed the following courses; said point being a point on a non-tangent curve concave Northerly having a radius of 750.00 feet, and a central angle of 22°56'46"; thence from a tangent bearing of S 70°24'33" E run Easterly along the arc of said curve, 300.36 feet; thence N 86°38'41" E, 180.48 feet to a point of curvature of a curve concave Northerly having a radius of 800.00 feet, and a central angle of 26°46'56"; thence run Easterly along the arc of said curve, 373.95 feet; thence N 89°56'03" W, 123.99 feet to a point of curvature of a curve concave Northeasterly having a radius of 149.32 feet, and a central angle of 61°06'13"; thence run Northwesterly along the arc of said curve, 159.24 feet; thence S 28°49'50" E, 70.53 feet to a point on a non-tangent curve concave Northerly having a radius of 700.00 feet, and a central angle of 11°38'01"; thence from a tangent bearing of S 75°00'40" W run Westerly along the arc of said curve, 142.13 feet; thence S 86°38'41" W, 180.48 feet to a point of curvature of a curve concave Northerly having a radius of 650.00 feet, and a central angle of 29°06'11";

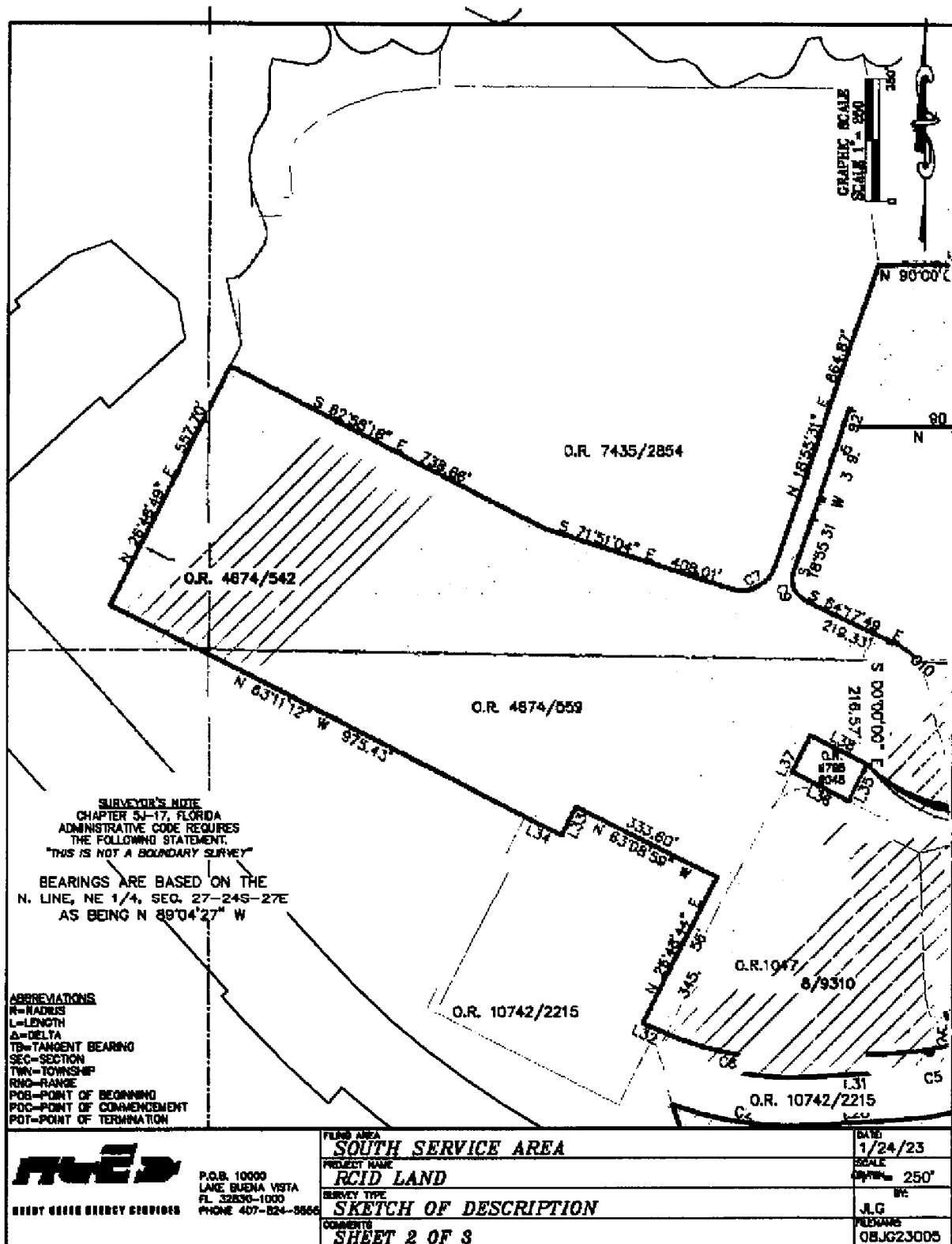
thence run Westerly along the arc of said curve, 330.16 feet; thence N 64°15'08" W, 28.34 feet; thence N 26°48'44" E, 345.56 feet; thence N 63°08'59" W, 333.60 feet; thence S 26°48'01" W, 66.41 feet; thence N 63°12'08" W, 84.08 feet; thence departing said deed run, N 63°11'12" W, 975.43 feet along the boundary of deed recorded in Official Records Book 4674, Page 559 and Official Records Book 4674, Page 542 of the Public Records of Orange County, Florida; thence continue along said deed the following two courses; N 26°48'49" E, 557.70 feet; thence run along the boundary of deed recorded in Official Records Book 7435, Page 2854 of the Public Records of Orange County, Florida; thence continue along said deed the following four courses; S 62°58'18" E, 738.86 feet; thence S 71°51'04" E, 408.01 feet to a point of curvature of a curve concave Northwesterly having a radius of 75.00 feet, and a central angle of 89°13'24"; thence run Northeasterly along the arc of said curve, 116.79 feet; thence N 18°55'31" E, 664.87 feet; thence run N 90°00'00" E, 203.27 feet along the boundary of deed recorded in Official Records Book 7435, Page 2865 of the Public Records of Orange County, Florida; thence run along the boundary of deed recorded in Official Records Book 4674, Page 542 of the Public Records of Orange County, Florida; thence continue along said deed the following courses; N 90°00'00" E, 367.27 feet thence S 03°01'09" W, 216.21 feet to a point on a non-tangent curve concave Easterly having a radius of 449.95 feet, and a central angle of 10°43'50"; thence from a tangent bearing of S 03°12'01" W run Southerly along the arc of said curve, 84.27 feet; thence N 90°00'00" W, 622.91 feet; thence S 18°55'31" W, 359.92 feet to a point on a non-tangent curve concave Easterly having a radius of 50.00 feet, and a central angle of 82°00'23"; thence from a tangent bearing of S 18°55'44" W run Southerly along the arc of said curve, 71.56 feet; thence S 64°17'49" E, 219.33 feet to a point of curvature of a curve concave Southwesterly having a radius of 100.01 feet, and a central angle of 29°53'43"; thence run Southeasterly along the arc of said curve, 52.18 feet; thence departing said deed run S 89°04'54" E, 345.24 feet along the boundary of a deed recorded in Official Records Book 9795, Page 6197 of the Public Records of Orange County, Florida and the Point of Beginning, containing 44.562 Acres, more or less.

LESS OUT

A parcel of land lying in Section 27, Township 24 South, Range 27 East, Orange County, Florida, and being more particularly described as follows:

Commence at the Northeast corner of said Section 27, run along the North line of the Northeast 1/4 of said Section 27, N 89°04'27" W, 1300.35 feet; thence S 00°00'00" E, 216.57 feet to the Point of Beginning; thence run S 26°48'18" W, 84.25 feet along the boundary of deed recorded in Official Records Book 9795, Page 6045 of the Public Records of Orange County, Florida; thence N 63°11'45" W, 134.61 feet along the boundary of deed recorded in Official Records Book 10478, Page 9310 of the Public Records of Orange County, Florida; thence run along the boundary of deed recorded in Official Records Book 9795, Page 6045 of the Public Records of Orange County, Florida the following courses; N 26°48'18" E, 149.16 feet; S 63°11'42" E, 134.61 feet to the Point of Beginning, containing 13001 square feet, more or less.





TANGENT TABLE

LINE#	BEARING	DIST.
L1	S 00°00'00" E	1.15
L2	S 37°47'40" E	51.03
L3	S 28°25'14" E	47.80
L4	S 61°36'26" E	76.78
L5	S 15°35'57" E	60.62
L6	S 02°55'55" W	91.89
L7	S 64°37'40" E	26.16
L8	S 68°26'45" E	43.14
L9	S 70°14'11" E	35.79
L10	S 24°14'17" E	48.79
L11	S 80°28'06" E	30.50
L12	S 11°06'37" E	45.56
L13	S 65°37'22" E	32.10
L14	S 67°30'32" E	28.36
L15	S 15°47'09" W	54.74
L16	S 14°26'10" W	31.37
L17	N 83°34'09" W	37.14
L18	S 32°49'25" W	96.24
L19	S 33°42'14" W	40.19
L20	S 19°14'48" E	40.26
L21	S 53°02'17" E	40.15
L22	N 58°07'44" E	38.18
L23	S 33°53'24" W	201.02
L24	N 89°55'17" W	96.69
L25	S 05°53'15" W	159.28
L26	S 17°28'56" W	125.88
L27	N 18°49'37" W	127.84
L28	N 86°38'41" E	180.48
L29	N 89°56'03" W	123.99
L30	S 28°49'50" E	70.93
L31	S 86°38'41" W	180.48
L32	N 64°15'08" W	28.34
L33	S 26°48'01" W	66.41
L34	N 63°12'08" W	84.08
L35	S 26°48'18" W	84.25
L36	N 63°11'45" W	134.61
L37	N 26°48'18" E	149.16
L38	S 63°11'42" E	134.61

CURVE TABLE

CURVE	RADIUS	DELTA	LENGTH	TANG. BRG.
C1	1760.01	19°21'52"	594.84	
C2	750.00	22°56'46"	300.36	S 70°24'39" E
C3	800.00	26°46'56"	373.95	
C4	149.32	61°06'13"	159.24	
C5	700.00	11°38'01"	142.13	S 75°00'40" W
C6	650.00	29°06'11"	330.16	
C7	75.00	89°13'24"	116.79	
C8	449.93	10°43'50"	84.27	S 03°12'01" W
C9	50.00	82°00'23"	71.56	S 18°55'44" W
C10	100.01	29°53'43"	52.18	



BOBBY BOEKE SURVEY SERVICES

P.O.B. 10000
LAKE BUENA VISTA
FL 32830-1000
PHONE 407-824-8866

FILED AREA
SOUTH SERVICE AREA
PROJECT NAME
RCID LAND
SURVEY TYPE
SKETCH OF DESCRIPTION
COMMENTS
SHEET 3 OF 3

DATE
1/24/23
SCALE
1" = 250'
DRAWN BY
J.G
FILE NAME
08JG23005

Exhibit A-22
DESCRIPTION
OF
Landscape Maintenance Area

Ref: Orange County Parcel 272402000000027

A parcel of land lying in Section 2, Township 24 South, Range 27 East, Orange County, Florida, and being more particularly described as follows:

Commence at the Southeast corner of said Section 2, run along the East line of the Southeast 1/4 of said Section 2, N 00°00'53" W, 1331.96 feet; thence N 90°00'00" W, 2372.77 feet to the Point of Beginning, thence N 90°00'00" W, 967.18 feet to a point of curvature of a curve concave Southerly having a radius of 630.04 feet, and a central angle of 38°00'09"; thence run Westerly along the arc of said curve, 417.88 feet; thence N 12°21'31" W, 421.05 feet to a point on the Easterly boundary of a deed recorded in Official Records Book 2221, Page 92 of the Public Records of Orange County and a non-tangent curve concave Southeasterly having a radius of 558.41 feet, and a central angle of 29°56'54"; thence from a tangent bearing of N 22°43'57" E run Northeasterly along the arc of said curve and deed, 291.88 feet; thence continue along said deed the following two courses; N 52°40'57" E, 375.99 feet; N 37°18'48" W, 15.00 feet; thence run along the Easterly and Southerly boundary of a deed recorded in Official Records Book 2137, Page 357 of the Public Records of Orange County the following courses; N 52°40'52" E, 256.85 feet to a point of curvature of a curve concave Northwesterly having a radius of 175.00 feet, and a central angle of 52°40'52"; run Northeasterly along the arc of said curve, 160.91 feet; N 00°00'00" E, 96.23 feet; N 90°00'00" W, 5.00 feet; N 00°00'00" E, 50.00 feet; N 90°00'00" E, 1461.61 feet; thence departing said deed run S 00°00'05" W, 74.05 feet; thence run along the Northerly line of a deed recorded in Official Records Book 7353, Page 646 of the Public Records of Orange County the following two courses; N 90°00'00" W, 845.66 feet; S 00°00'00" E, 34.55 feet; thence S 00°00'00" E, 96.74 feet; to a point on a non-tangent curve concave Southeasterly having a radius of 73.65 feet, and a central angle of 77°43'54"; thence from a tangent bearing of S 88°58'37" W run Southwesterly along the arc of said curve, 99.92 feet; thence S 00°00'00" E, 101.49 feet; thence S 25°35'54" E, 15.92 feet; thence N 90°00'00" E, 105.62 feet; thence S 10°01'40" E, 255.83 feet; thence run along the Westerly boundary of a deed recorded in Official Records Book 5741, Page 3885 of the Public Records of Orange County, S 00°00'00" E, 545.69 feet to the Point of Beginning, containing 30.818 Acres, more or less.

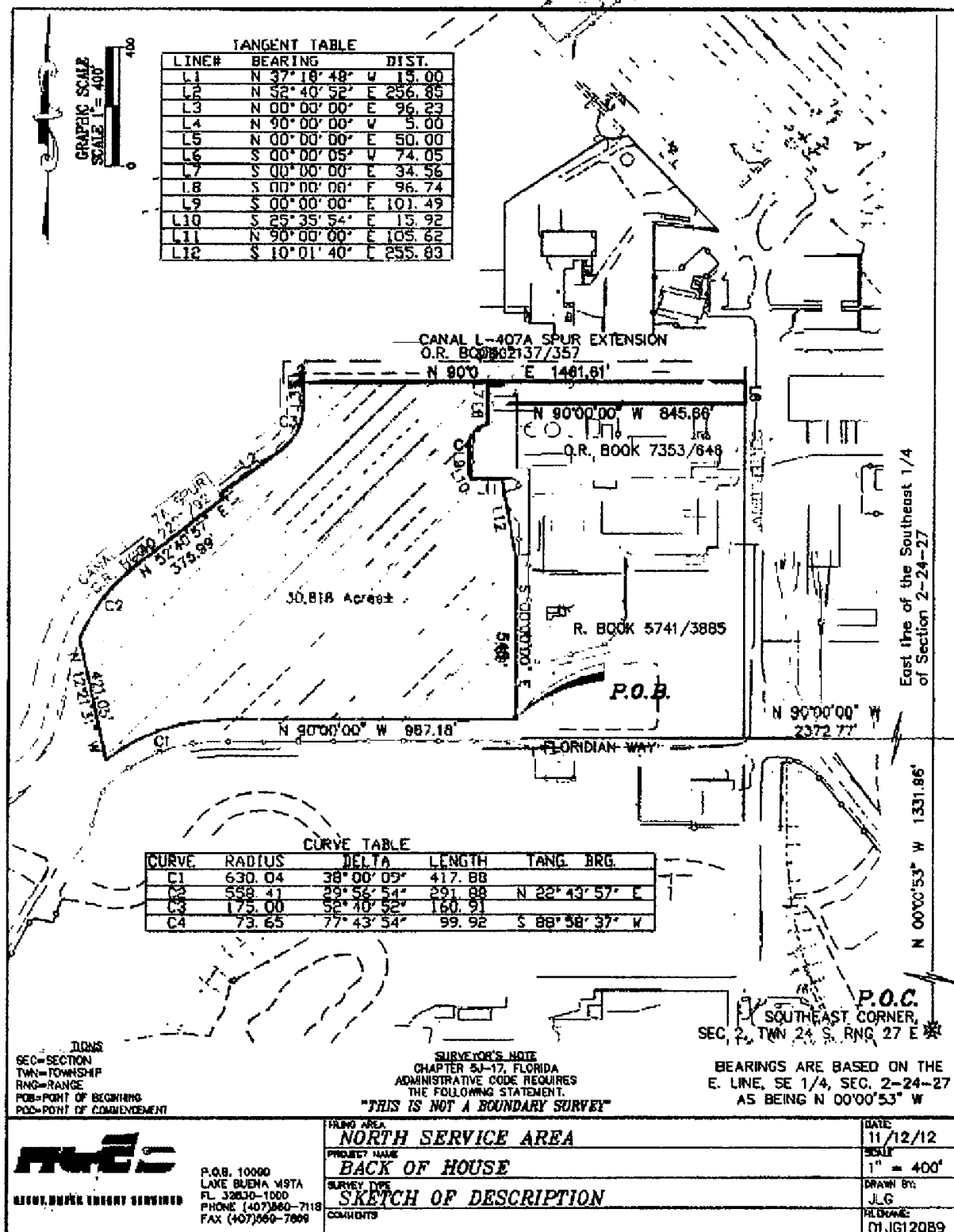


Exhibit A-23
DESCRIPTION
OF
Chilled Water Storage Site

Ref: Orange County Parcel 272402000000019

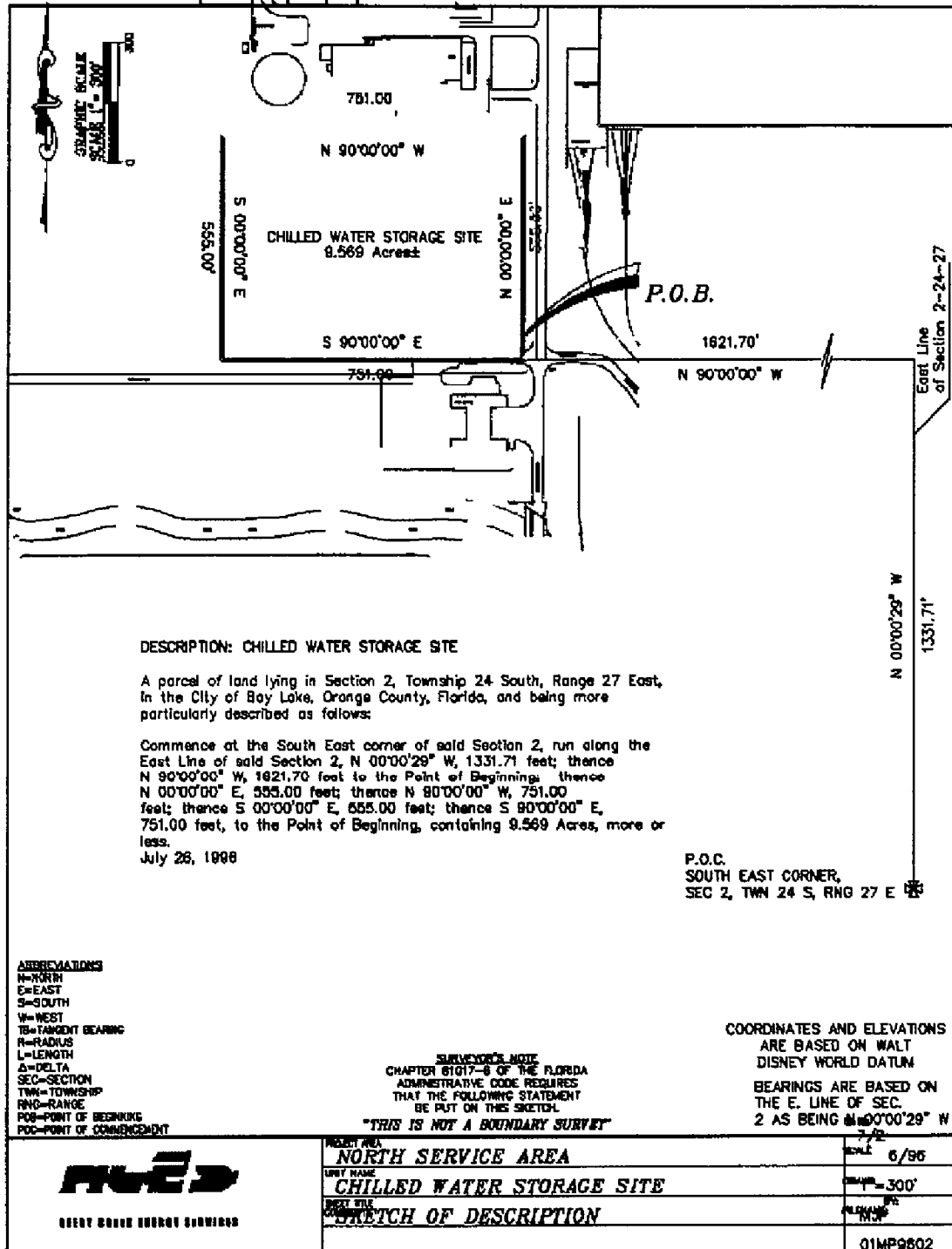


EXHIBIT B
WDPR Properties

All that certain property located in Orange and Osceola Counties, Florida, in the Townships, Sections and Ranges hereinafter set forth (and as graphically depicted on the page attached hereto), and owned, whether now or in the future, by WDPR and/or its Affiliates (including, but not limited to: a) Compass Rose Corporation; b) Walt Disney Parks and Resorts U.S., Inc. (f/k/a Walt Disney World co. and Walt Disney World Hospitality & Recreation Corporation); c) Walt Disney Travel Co., Inc.; and d) The Celebration Company) (excluding, however, any homeowners', or similar association formed with respect to any of such real property).

ORANGE COUNTY			OSCEOLA COUNTY		
<u>Sections</u>	<u>Township</u>	<u>Range</u>	<u>Sections</u>	<u>Township</u>	<u>Range</u>
1, 2, 3, 4	24 South	27 East	1,2	25 South	27 East
9, 10, 11, 12, 13,14, 15, 16	24 South	27 East	11, 12, 13, 14	25 South	27 East
21, 22, 23, 24, 25, 26, 27, 28	24 South	27 East	23, 24, 25, 26	25 South	27 East
33, 34, 35, 36	24 South	27 East	5, 6, 7, 8, 9	25 South	28 East
6, 7, 8	24 South	28 East	17, 18, 19, 20	25 South	28 East
17, 18, 19, 20, 21, 22, 23	24 South	28 East	30	25 South	28 East
27, 28, 29, 30, 31	24 South	28 East			

EXHIBIT C

PROHIBITED USES

1. any of the following uses: (i) residential (whether single-family or multi-family or hotel, motel or hostel or any other type of facility or business providing living or sleeping accommodations on a transitory, overnight or short-term basis); (ii) "timeshare", "interval ownership", or other similar use; (iii) a condominium or any other form of whole ownership or for any cooperative form of ownership; (iv) timeshare, fractional or similar ownership; and/or (v) short-term rental (meaning stays of less than the longer of: (x) six (6) months; and (y) the period of time Orange County designates as a short-term rental);
2. any Entertainment Venue. "Entertainment Venue" shall mean any venue or facility the primary business of which is offering shows, exhibits, attractions, rides, rollercoasters, water slides, games or any other amusement or entertainment devices (such as game arcades, virtual reality or similar) and/or other forms of entertainment, regardless of whether an admission fee is charged for admission thereto (collectively "Attractions"), such as, by way of example, but without limitation, MAGIC KINGDOM® Park, EPCOT®, DISNEY'S HOLLYWOOD STUDIOS™ (f/k/a Disney-MGM Studios), DISNEY'S ANIMAL KINGDOM® Theme Park, Disney's Wide World of Sports® Complex, DISNEY'S BLIZZARD BEACH Water Park, as DISNEY'S TYPHOON LAGOON Water Park. For purposes of clarification, the term "Entertainment Venue" shall include all facilities, land and improvements advertised, promoted, advertised, associated, marketed with or under the same or similar name as, or otherwise held out to the public as comprising a part, or component of, such Attractions, including, without limitation, resorts, hotels, restaurants, golf courses and shopping areas, even though some of the components or elements of such areas may not be contiguous to or within the area primarily identified as the Entertainment Venue. Notwithstanding the foregoing, "Entertainment Venue" shall exclude Category B Water Parks. "Category B Water Parks" shall mean a Water Park that is not a Category A Water Park. "Category A Water Park" shall mean a Water Park that is either (i) part of a Theme Park Complex, (ii) operated under or associated with the same name or brand as any Amusement Facility that is not a Water Park or (iii) under common ownership with any Amusement Facility that is not a Water Park. "Water Park" shall mean an Amusement Facility in which (i) more than two-thirds of the total number of exhibits, shows, tours, animal experiences, attractions, rides, water slides, games, or other amusement or entertainment activities are Water Park Activities and (ii) the majority of guests wear bathing suits. "Theme Park Complex" shall mean all facilities, land and improvements that include at least one Amusement Facility that is not a Water Park and that (i) are advertised, promoted, associated, marketed or otherwise held out to the general public as comprising part of a single integrated or related area, even though some of the components or elements of such area may not be contiguous or within one general admission, show or entertainment area, or (ii) are marketed under the same name or brand. "Amusement Facility" shall mean any theme, amusement or entertainment park or any other park or facility which offers exhibits, shows, tours, animal experiences, attractions, rides, water slides, games, or other amusement or entertainment activities. "Water Park Activity" means (i) a ride (including, without limitation, a lazy river) or water slide on which the guest gets wet from water supplied by the ride or water slide and on which the majority of guests wear bathing suits or (ii) a swimming pool.
3. any building, structure or other use that is more than four (4) stories tall measured from grade on the Effective Date;
4. arcades, game rooms or video parlors;

Exhibit C

Page 1

5. bowling alleys;
6. bars, taverns, night clubs or other establishments or facilities engaged in the offering of alcoholic beverages for on-site consumption;
7. gun stores or indoor (or outdoor) gun ranges;
8. theaters or cinemas;
9. "adult entertainment uses" as that term is defined by the Orange County Zoning Code, including, but not limited to, any establishment featuring the exhibition of nude or partially dressed male or female dancers or models or featuring the sale or rental of sexually explicit materials which term shall mean, for the purposes of this Declaration, any theater, establishment or facility which:
(i) shows, previews, sells, rents, distributes or promotes in any way, movies, films, videos, magazines, books, or other medium (whether now or hereafter developed) rated "X" or "NC-17" by the movie production industry (or any successor rating established by the movie production industry), or otherwise of a pornographic or obscene nature; or (ii) sells, rents, or distributes sexually explicit games, toys, devices, or similar merchandise;
10. flea markets, fire and bankruptcy sales operations, rummage sales, and/or flea markets;
11. outdoor entertainment;
12. establishments renting or selling movies, books, or other media, games, toys and similar materials which are rated "X" by the movie production industry (or any successor rating established by the movie production industry) or are otherwise of a pornographic or obscene nature;
13. retail establishments;
14. any establishment which contains any devices, equipment or facilities for the participation in, or to be used to hold any events, functions or programs that involve gambling, wagering, betting or other similar activities (including, but not limited to, card games, keno, slot machines, sports betting and animal racing), where the participants have the opportunity to receive monetary or other consideration (irrespective of whether any such facilities or activities or devices are legally permissible);
15. any signage or displays which would violate Laws and/or which are more than four stories tall measured from grade on the Effective Date;
16. a liquor or package store (i.e., an establishment engaged in the sale of alcoholic beverages for off-site consumption);
17. the scheduling or offering to schedule appointments, visitations or tours at or of, or the sale, leasing, offering, or other transfer, display, distribution or promotion (or the provision of any support, clerical or administrative services relating thereto) of real property (including homes) as timeshare resorts, time shares or time share units, interval ownership rights or interests, vacation clubs, or other similar products;
18. trailer courts, mobile home parks, and recreation vehicle campgrounds;
19. oil, gas or mineral exploration, drilling, boring, development, refining, quarrying, or mining

- operations and all construction and equipment incident thereto, oil or gas wells, shafts;
20. junk yards, scrap metal yards, automobile used parts and/or dismantling operations and sanitary landfills;
 21. lumberyards or sawmills (except in the usual course of construction on the site);
 22. truck terminals or truck stop-type facilities;
 23. massage parlors, and any establishment which offers entertainment or service which includes nude or partially or provocatively or skimpily dressed male or female persons;
 24. "head" shops or similar establishments offering any substance which may not be sold or given away unless the provider thereof has obtained and maintains one (1) or more special licenses.
 25. any sale, distribution, promotion or use of marijuana or goods or products that include marijuana or any derivative of marijuana or any paraphernalia;
 26. tattoo, body piercing or similar operations or establishments;
 27. any establishment providing skilled nursing or nursing-assisted care or any full-time skilled nursing or other care, except for those nursing services which are allowed under a limited nursing services license or an extended congregate care license;
 28. a nursing home facility;
 29. outlet, discount or wholesale or similar stores or establishments;
 30. outdoor display or sale(s) of merchandise;
 31. go-cart racing, miniature golf, water rides or other rides or other amusements;
 32. any outdoor or indoor structures or containers for the collection of new or used clothing, toys, aluminum cans, furniture, equipment or any other items;
 33. services for the provision of management and/or operation of commercial or residential rental properties;
 34. promotional events; and
 35. medical, specialty medical, physician or dental uses.

APPENDIX

GLOSSARY OF CERTAIN DEFINED TERMS

"Affiliates" shall mean, with respect to any Person, another Person which: (a) directly or indirectly controls, (b) is, directly or indirectly, under common control with, or (c) is, directly or indirectly, controlled by, such first-referenced Person. "Control" shall mean the power to direct the management of a Person, directly or indirectly, whether through the ownership of voting securities or other beneficial interests, by contract or otherwise and the terms "controlling" and "controlled" shall have meanings correlative to the foregoing.

"Declaration" shall mean this document.

"Alterations" shall mean any and all alterations, additions, modifications, renovations, substitutions, replacements or other changes made to the RCID Properties or any portion thereof including, without limitation, the exterior portion of the Improvements comprising a part thereof.

"Designee" shall mean any Person designated by WDPR or an Affiliate of WDPR (or to whom WDPR has assigned its interest) to exercise any of its rights under this Declaration. For clarity, a Designee need not be related or affiliated with WDPR.

"Effective Date" shall have the meaning assigned in the preambles to this Declaration.

"Fee" shall have the meaning assigned in Section 2 hereof.

"Governmental Authority" shall mean the United States of America, and any state, county, city or political subdivision thereof, and any board, bureau, council, commission, department, agency, court, legislative body or other instrumentality of the United States of America, or any state, county, city or political subdivision thereof.

"Identifying Symbols" shall mean any names, designs, symbols, stories, fanciful characters or other words, pictures or representations identifying or commonly associated with a Person, place or thing, and any variation or derivation thereof.

"Improvements" shall mean any and all buildings, structures, sheds, driveways, parking areas, paved areas, fences, signs, curb-cuts and any and all other physical improvements now or hereafter constructed, installed, placed or located on, or attached or affixed to, the RCID Properties, and any and all Alterations thereto and/or thereof. The term Improvements does not include the RCID Properties. RCID shall be solely responsible, at its sole cost and expense, for all costs, expenses, fees and charges associated or incurred in connection with the planning, design, development, build out, use, operation, management, maintenance, periodic renovation, repair and replacement of the Improvements now or hereafter constructed on the RCID Properties, and any and all Alterations, whether foreseen or unforeseen.

"Laws" shall mean any and all federal, state, county, municipal and other governmental constitutions, statutes, ordinances, codes, regulations, resolutions, rules, requirements and directives (including, without limitation, building codes, zoning ordinances and the American's With Disabilities Act and similar legal requirements) and all decisions, judgments, writs, injunctions, orders, decrees or demands of courts, administrative bodies and other authorities construing any of the foregoing.

"RCID" shall initially mean RCID and, from and after the date of this Declaration, any and all successors in title to RCID's fee simple interest and estate in the RCID Properties or any portion thereof. If RCID or successors in title to RCID's fee simple interest and estate in the RCID Properties or any portion thereof

sells, conveys or otherwise transfers its fee simple interest and estate in the RCID Properties or any portion thereof then RCID or its successor making such sale, conveyance or transfer shall be released from all covenants and obligations accruing hereunder after the date of such sale, conveyance or transfer as to (and only as to) the RCID Properties or portion thereof sold, conveyed or transferred and the successor owner of the RCID Properties or portion thereof sold, conveyed or transferred shall automatically, and without the necessity of further action of any kind, be deemed to have assumed all of RCID's covenants and obligations hereunder accruing after the date of such sale, conveyance or transfer as to (and only as to) the RCID Properties or portion thereof sold, conveyed or transferred.

"RCID Property(ies)" shall have the meaning assigned in the recitals.

"Permitted Uses" shall have the meaning assigned in Section 3.1 hereof.

"Person" shall mean any natural person, corporation, general partnership, limited partnership, limited liability company, association, trust or other entity, including any Governmental Authority.

"Prohibited Uses" shall have the meaning assigned in Section 3.2 hereof.

"Tenant" shall mean any person or entity that is in possession or occupancy of, or entitled to possess or occupy, any portion of the RCID Properties by a lease agreement, sublease, concession, license or other contract with the RCID (or any person or entity claiming by or through any such Tenant).

"WDPR" shall mean Walt Disney Parks and Resorts U.S., Inc., a Florida corporation, and shall include the legal representatives, and any successors and assigns of WDPR which has (from time to time) been affirmatively and specifically assigned or delegated one or more of the rights reserved to WDPR hereunder by written instrument recorded among the Public Records of the County. The term "WDPR" shall also include its Affiliates as the context may require.

"WDPR Property(ies)" shall have the meaning assigned in the recitals.

Prepared by/Record and Return to:

Edward G. Milgrim
Milgrim Law Group
3216 Corrine Drive
Orlando, FL 32803

WALT DISNEY WORLD CHAPTER 163 DEVELOPMENT AGREEMENT

This Development Agreement (this “**Agreement**”) is made this ____ day of February, 2023, by and between **Walt Disney Parks and Resorts U.S., Inc.**, a Florida corporation, on behalf of itself and its affiliated and subsidiary entities (hereinafter referred to as “**Master Developer**”), whose mailing address is 1375 Buena Vista Drive, Lake Buena Vista, Florida 32830, and **Reedy Creek Improvement District**, a public corporation and public body corporate and politic of the State of Florida, whose mailing address is 1900 Hotel Plaza Blvd., Lake Buena Vista, Florida 32830 (hereinafter referred to as “**RCID**”). RCID and Master Developer may sometimes be referred to collectively herein as the “**Parties**”.

WITNESSETH

WHEREAS, in 1967 the Florida Legislature created the Reedy Creek Improvement District (RCID) in order to create a governmental structure as stated in the RCID Charter with the governmental powers, and for the objectives and purposes, stated in the RCID Charter; and

WHEREAS, since 1967 RCID has served as the governing agency to approve long-term plans within its jurisdictional boundary including comprehensive plans and land development regulations, and has approved development applications and issued building permits in accordance with the above; and

WHEREAS, the Board of Supervisors of RCID has the power and authority to administer the comprehensive plan and supporting land development regulations in respect to all lands located within the jurisdictional boundary of RCID (hereinafter referred to as the “**RCID Jurisdictional Lands**”); and

WHEREAS, this Agreement governs a portion of the RCID Jurisdictional Lands (hereinafter referred to as the “**Property**”) as defined by a legal description attached as **EXHIBIT 1** and a location map attached as **EXHIBIT 2**; and

WHEREAS, Master Developer owns, either directly or through one or more subsidiary entities, the vast majority of the Property, although, in the future, portions of the Property or any other land that Master Developer may acquire within the RCID Jurisdictional Lands, may be transferred or leased to another entity or subdivided and sold or expanded; and

WHEREAS, Master Developer has developed portions of the Property into the *Walt Disney World*® Resort (“**Walt Disney World**”), a world renowned resort with multiple theme parks, entertainment venues, resort hotels, commercial and other land uses along with monorails and transit service to support Walt Disney World, and plans to continue to develop Walt Disney World onto additional portions of the Property (Walt Disney World as further developed and expanded hereinafter referred to as the “**Project**”); and

WHEREAS, RCID also owns land comprising a portion of the Property which may be developed as part of the Project in the future; and

WHEREAS, RCID has adopted a comprehensive plan (hereinafter referred to as the “**Comprehensive Plan**”) that has been reviewed and approved by the State Land Planning Agency, as required by Chapter 163, Florida Statutes; and

WHEREAS, RCID has adopted land development regulations (“**RCID LDRs**”), as required by Chapter 163, Florida Statutes; and

WHEREAS, as required by State growth management law, in June 2022 the Comprehensive Plan was amended and updated to extend the planning timeframe through 2032 and to adopt updates to the future land use map and maximum development program within the RCID Jurisdictional Lands for the timeframe 2022-2032; and

WHEREAS, this Agreement is needed to establish and vest in Master Developer certain development rights and entitlements for the Project that Master Developer will be able to rely on for the life of this Agreement; and

WHEREAS, Sections 163.3220-163.3243, Florida Statutes (the “**Florida Local Government Development Agreement Act**”), authorize local governments and developers to enter into certain types of development agreements, with an initial duration of up to thirty (30) years, to provide certainty to both parties in terms of current and future processes and entitlements; and

WHEREAS, development agreements pursuant to the Florida Local Government Development Agreement Act are a common tool for developers and local governments in the State of Florida, especially with respect to long-term, multi-phase projects like Walt Disney World; and

WHEREAS, in accordance with Section 163.3229 of the Florida Local Government Development Agreement Act, the Parties have agreed on a period of thirty (30) years to allow development on the Property of the maximum development program as defined below in **TABLE 1** (hereinafter referred to as the “**Maximum Development Program**”); and

NOW, THEREFORE, in consideration of the mutual terms, covenants and conditions contained herein and other good and valuable consideration, the receipt and sufficiency of which are acknowledged, it is mutually agreed as follows:

I. PURPOSE AND AUTHORITY

(A) Recitals. The recitals set forth above are true and correct and are incorporated into this Agreement by reference.

(B) Purpose. The purpose of this Agreement is three-fold:

1) It will provide a binding written agreement between the Parties for the long-term development of the Property and Project in order to vest the Maximum Development Program and to provide certainty to Master Developer; and

2) It will stipulate the provision of necessary public facilities by RCID that will be in place concurrent with the demand of the Maximum Development Program as it is constructed; and

3) It will provide clarification for how the Comprehensive Plan and RCID LDRs will apply to the Project, both now and in the future.

(C) Authority for Agreement. This Agreement is entered into pursuant to the authority of the Florida Local Government Development Agreement Act, which consists of Sections 163.3220-163.3243, Florida Statutes. The authority under those sections is supplemental and additional to the powers conferred upon local governments by other laws and it encourages sound capital improvement planning and financing and a commitment to long-term comprehensive planning.

II. APPROVED LAND USE AND DEVELOPMENT RIGHTS

(A) Land Use and Project Entitlements. The RCID Jurisdictional Lands consist of land uses as set forth in and consistent with the Future Land Use Map (defined below) and are approved for the Maximum Development Program identified in **TABLE 1** below. The densities and intensities of the Project are identified and described in **TABLE 2** below.

(B) Maximum Building Heights. Building heights are to be controlled and approved by Master Developer in order to protect the immersive nature and aesthetic character of the theme parks and attractions either currently existing or to be built on the Property. Absent specific Master Developer approval, the maximum building heights on the Property are controlled by the Federal Aviation Administration (FAA) height standards and any waiver or variance from said standards as approved by the FAA.

(C) Provision of Necessary Public Facilities. In order to facilitate the implementation of and provide adequate levels of service for the Maximum Development Program, certain public infrastructure systems will require new facilities and/or expansions of existing facilities (hereinafter referred to as the “**Public Facilities**”). The Public Facilities are listed in the Capital Improvement Element of the Comprehensive Plan a copy of which is attached hereto and incorporated herein as **EXHIBIT 3**, and will be funded, designed and constructed or caused to be constructed by RCID. Any land required for the Public Facilities that is owned by Master Developer shall be dedicated to RCID, or other public entity, as required. Compensation for said land dedication shall be negotiated between parties at the time of transfer but in no event shall Master Developer request payment for the land in excess of fair market value as determined by a Member of the Appraisal Institute (MAI) real estate appraiser, jointly selected by the Parties.

TABLE 1 –Maximum Development Program
(RCID Comprehensive Plan, FLUE Table 2-1 – Additional Approved Development Through 2032)

Uses	Comp Plan Future Land Use Where Permitted	2020 Base Condition (Existing) ⁽¹⁾	Add'l Approved Through 2032	Total Existing & Approved
Hotels/Resorts	Mixed Use Hotel/Resort Commercial Entertainment	39,232 Keys	14,000 Keys	53,232 Keys
Office	Mixed Use Commercial	1,004,521 SF	150,000 SF	1,154,521 SF
Retail/Restaurant	Mixed Use Commercial	1,463,222 SF	1,000,000 SF	2,463,222 SF
Major Theme Parks	Mixed Use Entertainment	4 Parks	1 Park	5 Parks
Minor Theme Parks	Mixed Use Entertainment	3 Parks	2 Parks	5 Parks

(1) Does not include 2020 Base Condition Uses stricken in 2022 CPA (e.g., 81 Holes of Golf)

TABLE 2 – Average Land Use Densities and Intensities for Existing Development
(RCID Comprehensive Plan, FLUE Table 2-5)

Land Use		Developed Acreage	Units	Density / Intensity
Residential		20	17 DU	1.18 DU/Acre
Commercial				
	<i>Office/Retail/ Restaurant</i>	303	2,683,907 SF	0.20 FAR
Hotel/Resort				
	<i>Hotels and Resorts</i>	2,559	39,232	15.3 Keys/Acre
	<i>Golf Courses</i>	816	81	10.1 Holes/Acre
Entertainment				
	<i>Major Theme Park</i>	1,916	4 parks	479 Acres/Park
	<i>Minor Theme Park</i>	446	3 parks	149 Acres/Park

Note: DU = Dwelling Units / FAR = Floor Area Ratio

Table 2 depicts the existing density of development in RCID. As the supply of undeveloped land becomes smaller, new development is projected to occur at somewhat higher densities or on somewhat smaller sites. Infill development within existing activity areas will also tend to increase the overall density of developed areas. While there will be exceptions to this assumption, the overall trend is expected to be towards more dense development.

(D) Master Development Program Changes and Master Developer Rights.

1) The allowed land uses within the RCID Jurisdictional Lands are determined by the Future Land Use Map in the Comprehensive Plan (the “**Future Land Use Map**”) and Chapter 2-20 of the RCID LDRs.

2) Master Developer is the master developer for the Project. The Parties agree that all of the development rights and entitlements, including, without limitation, those applicable to all additional approved development through 2032, as established by the Master Development Program identified in **TABLE 1** (collectively, the “**Master Development Rights and Entitlements**”) are vested in Master Developer and that Master Developer owns and controls such Master Development Rights and Entitlements. Master Developer may assign portions of the Master Development Rights and Entitlements to other landowners and/or ground lessees within the RCID Jurisdictional Lands. Any proposed development that utilizes any of the Master Development Rights and Entitlements requires the prior written approval of Master Developer. Master Developer shall be responsible for maintaining an accounting of the Master Development Rights and Entitlements that have been used and the Master Development Rights and Entitlements that are unused and available for use.

(E) Environmental Long Term Permits Mitigation Credits. In order to facilitate environmentally protective and sustainable development, the Parties previously collaborated in the procurement of federal and state level environmental permits entitling RCID Jurisdictional Lands and RCID’s extra-jurisdictional boundaries (EJB) with unique and beneficial development rights and privileges (collectively referred to as the “**Long Term Permits**”)¹. Specifically, Master Developer sought and received, all at Master Developer’s cost but benefiting the entire RCID Jurisdictional Lands, approvals from U.S. Fish and Wildlife Service and Florida Fish and Wildlife Conservation Commission governing the protection and relocation of threatened and endangered species and requisite mitigation for same. Master Developer similarly pursued and received approval of a comprehensive and forward-looking federal dredge and fill entitlement framework through the U.S. Army Corps of Engineers and U.S. Environmental Protection Agency, creating a site-specific wetland credit mitigation bank via the acquisition, restoration and perpetual management of what is now known as Disney’s Wilderness Preserve and Mira Lago. Master Developer and RCID collaboratively pursued approvals from South Florida Water Management District (SFWMD) for a MSSW (Management and Storage of Surface Waters) and ultimately an ERP Conceptual Permit entitling the RCID Jurisdictional Lands and EJB. The SFWMD Permit (as defined in footnote 1) utilizes the same mitigation credit bank referenced above, as developed and managed by Master Developer. The mitigation credits obtained and maintained through the Long Term Permits are collectively referred to herein as the “**LTP Mitigation Credits**”.

¹ The Long Term Permits specifically include, without limitation, the following: South Florida Water Management District (SFWMD) Permit: #48-00714-S, dated September 10, 1992 (the “**SFWMD Permit**”); Army Corps of Engineers Permit: #199101901 (IP-GS), dated December 21, 1992; and State of Florida Game and Fresh Water Fish Commission Permit No. OSC-4, dated November 12, 1992, Permit No. OSC-SSC-1, dated July 19, 1994 and Permit No. OSC-TSR-1, dated August 9, 1994, issued under the authority of the Wildlife Code of the State of Florida (Chapter 39, Florida Administrative Code).

1) Given the above, the Parties agree that the LTP Mitigation Credits, including, without limitation, those LTP Mitigation Credits created through South Florida Water Management District Environmental Resource Permits Nos. 48-00714-S and 48-00714-S-22 are vested in Master Developer and that Master Developer is solely entitled to utilize the same. No other entity may use the LTP Mitigation Credits without prior written authorization from Master Developer. RCID shall request and must receive written approval from Master Developer to allow for the use of any threatened or endangered species mitigation and/or any use of wetland impacts or LTP Mitigation Credits prior to filing any application for modifications of said permits that seek to impact wetlands affected by these Long Term Permits. As and when Master Developer seeks to use any of the LTP Mitigation Credits, RCID shall promptly cooperate as necessary to allow Master Developer's use of the LTP Mitigation Credits consistent with the Master Development Program, including, without limitation, executing and submitting the appropriate permit applications and any other necessary documentation to allow for such use of LTP Mitigation Credits. RCID shall neither prohibit nor impede the use of the LTP Mitigation Credits by Master Developer for development in accordance with the Maximum Development Plan nor require any additional mitigation.

III. DEVELOPMENT REVIEW, UTILITIES AND REQUIRED PERMITS

(A) Development Review. Any proposed development utilizing the Maximum Development Program (see **TABLE 1**) must follow the development review and approval process as defined in the RCID LDRs.

(B) Public Facilities. Public Facilities that serve the Project, including, but not limited to, potable water, sanitary sewer, and solid waste management, are provided by RCID. Public Facilities will be addressed consistent with **EXHIBIT 3** for the Public Facilities identified in such Exhibit.

(C) Development Permits Required. Attached as **EXHIBIT 4** is a list of local development permits required to develop the Property and the Project. The failure of this Agreement to address a particular permit, condition, term, or restriction shall not relieve Master Developer of the necessity of complying, and Master Developer agrees to comply, with the laws, ordinances and regulations governing said permitting requirements, conditions, term or restrictions.

IV. GOVERNING LAWS AND POLICIES. This Agreement establishes the standards that apply to the Property and the Project and if there is any conflict between the Agreement and the Comprehensive Plan or RCID LDRs this Agreement shall prevail. Furthermore, for Comprehensive Plan goals, objectives and policies and RCID LDRs not in conflict with this Agreement, the version of the Comprehensive Plan, RCID LDRs and other local government laws and policies governing the development of the Property in effect at the time of execution of this Agreement shall govern the development of the Property and the Project for the duration of this Agreement. RCID may apply subsequently adopted laws and policies to the development subject to this Agreement, only if RCID has followed the procedures set forth in Chapter 163.3233, Florida Statutes.

V. MORATORIA. No moratorium, ordinance, resolution or other land development regulation or limitation on the rate, timing or sequencing of the development of the Project shall

apply to or govern the development of the Project in accordance with the Master Development Program during the term hereof, whether affecting building permits, occupancy permits, or other entitlements to be issued by RCID. In the event of any such action, Master Developer shall continue to be entitled to apply for and receive development approvals in accordance with the RCID LDRs and other local government laws and policies governing the development of the Property and the Project in effect at the time of execution of this Agreement and the terms of this Agreement.

VI. COMPREHENSIVE PLAN. Pursuant to the terms and conditions of this Agreement, RCID finds that the Project, as proposed in this Agreement, is consistent with the Comprehensive Plan and RCID LDRs. Master Developer agrees that any development proposals utilizing development rights from this Agreement will be reviewed for consistency with the Comprehensive Plan and RCID LDRs in effect at the time of this Agreement unless amended per Section IV.

VII. NO LIEN OR ENCUMBRANCE. Nothing herein shall be construed as creating a lien or other encumbrance on or with respect to title to the Property (or any portion thereof).

VIII. DURATION. The duration of this Agreement shall be thirty (30) years from its effective date but may be extended by mutual consent of RCID and Master Developer and subject to a public hearing pursuant to Chapter 163.3229, Florida Statutes, or through extensions filed pursuant to Chapter 252.363, Florida Statutes.

IX. BINDING EFFECT. The burdens of this Agreement shall be binding upon, and the benefits of this Agreement shall inure to, all successors and assigns of each party.

X. GOVERNING LAW. This Agreement, and the rights and obligations of the Parties hereunder, shall be governed by, construed under and enforced in accordance with the laws of the State of Florida. Preparation of this Agreement has been a joint effort of the Parties and the resulting document shall not, solely as a matter of judicial construction, be construed more severely against a party to the Agreement.

XI. SEVERABILITY. If any provision of this Agreement, or the application thereof to any person or circumstances, shall to any extent be held invalid or unenforceable by a court (or other government body) of competent jurisdiction, then the remainder of this Agreement shall be valid and enforceable to the fullest extent permitted by law. Any provision(s) held wholly or partly invalid or unenforceable shall be deemed amended, and the court or other government body is authorized to reform the provision(s) to the minimum extent necessary to render them valid and enforceable in conformity with the Parties' intent as manifested herein.

XII. MODIFICATION OR CANCELLATION. Modification or cancellation of all or any portion of this Agreement without either the express written consent of Master Developer or in accordance with Section 163.3235, Florida Statutes, shall be considered per se a modification or cancellation of the allowable uses and entitlements to Master Developer's legal and equitable interest in the Property.

XIII. EXHIBITS. Unless otherwise provided in this Agreement, all exhibits are incorporated herein by reference.

XIV. CAPTIONS FOR PARAGRAPH HEADINGS. Captions and paragraph headings

contained in this Agreement are for convenience and reference only, and in no way define, describe, extend or limit the scope or intent of this Agreement, nor the intent of any provision hereof.

XV. COUNTERPARTS. This Agreement may be executed in several counterparts, each constituting a duplicate original, but all such counterparts constituting one and the same instrument.

XVI. ASSIGNABILITY. This Agreement may be wholly or partially assigned by Master Developer to one or more third parties.

XVII. EFFECTIVE DATE. This Agreement is effective on the date that a fully-executed copy is filed in the Official Records of the Orange County Comptroller and the Official Records of the Osceola County Comptroller.

XVIII. TERMINATION. This Agreement shall terminate in thirty (30) years from its effective date, unless extended which includes, without limitation, extensions filed pursuant to Section 252.363, Florida Statutes, or may be terminated by mutual consent of the Parties.

XIX. AMENDMENTS. This Agreement may be amended by mutual consent of the Parties or by their successors in interest so long as amendments meet the requirements of Section 163.3237, Florida Statutes. All amendments to this Agreement will be adopted as an amended and restated version and when an amendment goes into effect then all prior versions of this Agreement shall be null and void.

XX. NO THIRD PARTY CONSENT REQUIRED. No one other than the Parties or their successors in interest may seek an amendment to this Agreement and no consent of any other parties shall be required.

XXI. EFFECT ON EXISTING DEVELOPMENT. Nothing in this Agreement terminates, rescinds, cancels, or modifies allowable uses or entitlements vested with any other property owners subject to the jurisdiction of RCID.

XXII. FURTHER ASSURANCES. Each of the Parties hereto agrees to do, execute, acknowledge and deliver, or cause to be done, executed, acknowledged and delivered, all such further acts and assurances as shall be reasonably requested by the other party in order to carry out the intent of this Agreement and give effect thereto. Without in any manner limiting the specific rights and obligations set forth in this Agreement, the Parties hereby declare their intention to cooperate with each other in effecting the terms of this Agreement, and to coordinate the performance of their respective obligations under the terms of this Agreement.

XXIII. NOTICES. Any notices or reports required by this Agreement shall be sent to the following:

For the Reedy Creek Improvement District:

Reedy Creek Improvement District
Attention: District Administrator
1900 Hotel Plaza Blvd.
Lake Buena Vista, Florida 32830

With a copy to:

Milgrim Law Group
Attention: Edward G. Milgrim
3216 Corrine Drive
Orlando, Florida 32803

For Master Developer:

Walt Disney Parks and Resort U.S., Inc.
c/o Walt Disney Imagineering
Attention: Site Portfolio Executive – WDW
WDI EPCOT Main Building, Floor 1
1365 Avenue of the Stars
Lake Buena Vista, Florida 32830

With a copy to:

Walt Disney Parks and Resorts U.S., Inc.
c/o Walt Disney World – Legal Department
Attention: Chief Counsel
Team Disney, 4th Floor North
1375 Lake Buena Vista Drive
Lake Buena Vista, Florida 32830

XXIV. PUBLIC HEARINGS. This Agreement was approved by the Reedy Creek Improvement District Board of Supervisors after two properly noticed public hearings before the Board on _____, 2023 and _____, 2023.

[THE BALANCE OF THIS PAGE IS INTENTIONALLY LEFT BLANK.]

[SIGNATURES ON FOLLOWING PAGES.]

IN WITNESS WHEREOF, the Parties hereto, through their duly authorized representatives, have executed this Agreement as of the date set forth below.

WITNESSES:

**WALT DISNEY PARKS AND RESORTS U.S.,
INC.**, a Florida corporation

(Witness Signature)

(Witness Printed Name)

By: _____

Print Name: _____

Title: _____

Date: _____

(Witness Signature)

(Witness Printed Name)

STATE OF FLORIDA
COUNTY OF ORANGE

The foregoing instrument was acknowledged before me by means of ____ physical presence or ____ online notarization this ____ day of _____, 2023 by _____ as _____ of Walt Disney Parks and Resorts U.S., Inc., a Florida corporation, who is ____ personally known to me or ____ who has produced _____ as identification.

Notary Public

Name (typed, printed or stamped)

REEDY CREEK IMPROVEMENT DISTRICT,
a public corporation and public body corporate and
politic of the State of Florida
By: Board of Supervisors

By: _____

Print Name: _____

Title: _____

Date: _____

ATTEST:

DISTRICT CLERK

Date: _____

STATE OF FLORIDA
COUNTY OF ORANGE

The foregoing instrument was acknowledged before me by means of ____ physical presence
or ____ online notarization this ____ day of _____, 2023 by _____
as _____ of Reedy Creek Improvement District, a public corporation
and public body corporate and politic of the State of Florida, who is ____ personally known to me
or ____ who has produced _____ as identification.

Notary Public

Name (typed, printed or stamped)

STATE OF FLORIDA
COUNTY OF ORANGE

The foregoing instrument was acknowledged before me by means of ____ physical presence
or ____ online notarization this ____ day of _____, 2023 by _____
as District Clerk of Reedy Creek Improvement District, a public corporation and public body
corporate and politic of the State of Florida, who is ____ personally known to me or ____ who has
produced _____ as identification.

Notary Public

Name (typed, printed or stamped)

LIST OF EXHIBITS

- | | |
|------------------|---|
| Exhibit 1 | Legal Description |
| Exhibit 2 | Location Map |
| Exhibit 3 | Capital Improvements Schedule |
| Exhibit 4 | List of Required Local Development Permits |

EXHIBIT 1
LEGAL DESCRIPTION

The Property is defined as the following property less and except any portions of the following property that are, as of the Effective Date of this Agreement, owned in fee simple by a party other than RCID or Master Developer. If, during the Term of this Agreement, Master Developer obtains ownership of any portions of the following property that are owned in fee simple by a party other than RCID or Master Developer as of the Effective Date of this Agreement, such property shall be deemed to be and treated as part of the Project.

(See attached 56 page legal description)

DESCRIPTION OF
DEVELOPERS' AGREEMENT
IN ORANGE COUNTY, FLORIDA

A parcel of land lying in Sections 1 through 3, 8 through 17, 19 through 28, 33 through 36 Township 24 South, Range 27 East, and Sections 6 through 8, 17 through 22, 27 through 31, Township 24 South, Range 28 East, Orange County, Florida, and being more particularly described as follows:

Begin at the Southwest corner of the Northwest 1/4 of the Southwest 1/4 of Section 6, Township 24 South, Range 28 East run N 00°00'22" E, 1327.43 feet along the West line of Section 6 to the West 1/4 corner thereof; thence N 89°27'45" E, 1997.50 feet along the North line of the South half of Section 6, to the Southwest corner of the East 1/2 of the Southeast 1/4 of the Northwest 1/4 of Section 6, thence N 00°20'35" W, 1154.75 feet along the West line of the East 1/2 of the Southeast 1/4 of the Northwest 1/4 of Section 6; thence N 89°38'50" E, 663.64 feet along a line that is 165.00 feet South of and parallel to the North line of the Southeast 1/4 of the Northwest 1/4 of Section 6; thence N 89°11'34" E, 148.62 feet +/- along a line parallel to and 165.00 feet South of the North line of the Southwest 1/4 of the Northeast 1/4 of Section 6 to a point on the Westerly shore line of Lake Mable; thence meander the shore line of Lake Mable in a Southerly direction, to a point on the South line of Section 6 and the North line of Section 7, Township 24 South, Range 28 East, said point being S 16°20'10" W, 3981.97 feet more or less from the previously described point, and also lying N 89°31'17" E, 1683.05 feet from the Southwest corner of Section 6; thence continue along the shore line of Lake Mable in a Southeasterly and Northeasterly direction across the North 1/4 of Section 7, to the North line of Section 7 and the South line of Section 6, Township 24 South, Range 28 East, said point being N 89°31'17" E, along the North section line of Section 7, 1381.64 feet from the previously described point and lying S 89°31'17" W, 2304.35 feet from the Northeast corner of Section 7; thence continue to meander the shore line of Lake Mable in a Northeasterly direction across the Southeast 1/4 of Section 6, Township 24 South, Range 28 East to a point on said shoreline which is intersected by the North line of the South half of the Southeast 1/4 of Section 6, said point being N 25°14'10" E, 1475.82 feet from the previously described point; thence N 89°29'30" E, along said North line of the South half of the Southeast 1/4 of Section 6, 1679.89 feet to the East section line thereof; thence S 00°12'20" W, 1330.62 feet along the East line of Section 6 to the Southeast corner of Section 6 and the Northwest corner of Section 8, Township 24 South, Range 28 East; thence N 89°21'03" E along the North line of Section 8, 191.58 feet more or less to a point on the West shore line of South Lake; thence meander the shore line of South Lake in a Southwesterly, Southeasterly and Northeasterly direction to a point where the shore line of South Lake intersects the East line of the West half of the West half of Section 8; said point being S 25°17'13" E, 2679.01 feet more or less from the previously described point; thence S 00°13'59" W, 221.07 feet to the Northeast corner of the Northwest 1/4 of the Southwest 1/4 of Section 8; thence S 00°06'21" E along the East line of the West half of the Southwest 1/4 of Section 8, 1334.85 feet to the Southeast corner of the Northwest 1/4 of the Southwest 1/4 of Section 8; thence S 88°48'04" W, 1111.09 feet to a point of curvature of a curve concave Southeasterly having a radius of 545.08 feet, and a central angle of 81°15'08"; thence run Southwesterly along the arc of said curve, 772.99 feet; to a point of reverse curvature of a curve concave Northerly having a radius of 80.00 feet, and a central angle of 128°43'50"; thence run Westerly along the arc of said curve, 179.74 feet; thence S 43°40'59" E, 16.92 feet; thence S 34°38'41" E, 8.13 feet; thence S 25°16'40" E, 86.79 feet; thence S 28°57'56" E, 106.03 feet; thence S 58°01'53" E, 87.73 feet; thence N 85°59'29" E, 134.58 feet to a point of curvature of a curve concave Southerly having a radius of 425.00 feet, and a central angle of 23°29'59"; thence run Easterly along the arc of said curve, 174.31 feet; to a point of compound curvature of a curve concave Southwesterly having a radius of 15.00 feet, and a central angle of 46°20'48"; thence run Southeasterly along the arc of said curve, 12.13 feet; to a point of compound curvature of a curve concave

Westerly having a radius of 425.00 feet, and a central angle of 16°33'54"; thence run Southerly along the arc of said curve, 122.87 feet; to a point of compound curvature of a curve concave Westerly having a radius of 25.00 feet, and a central angle of 51°32'25"; thence run Southerly along the arc of said curve, 22.49 feet; thence S 43°56'36" W, 91.06 feet; thence S 64°40'37" W, 105.25 feet; thence S 40°45'32" W, 117.42 feet; thence S 13°26'04" W, 97.39 feet; thence S 42°14'20" W, 133.97 feet; thence S 68°59'11" W, 89.71 feet; thence S 28°50'44" W, 77.77 feet; thence S 14°52'47" W, 88.32 feet; thence S 01°59'29" E, 106.28 feet; thence S 24°42'46" W, 241.59 feet; thence S 36°55'50" W, 126.64 feet; thence S 24°03'44" W, 71.01 feet to a point of curvature of a curve concave Northwesterly having a radius of 25.00 feet, and a central angle of 40°55'45"; thence run Southwesterly along the arc of said curve, 17.86 feet; thence S 64°59'30" W, 91.68 feet to a point of curvature of a curve concave Northerly having a radius of 25.00 feet, and a central angle of 46°29'32"; thence run Westerly along the arc of said curve, 20.29 feet; thence N 68°30'58" W, 131.37 feet; thence N 34°57'28" W, 145.43 feet; thence N 10°44'04" W, 144.09 feet; thence N 10°34'18" E, 129.55 feet; thence N 44°03'35" E, 129.67 feet; thence N 86°35'32" E, 100.03 feet; thence N 62°48'18" E, 100.08 feet; thence N 58°16'14" E, 95.99 feet; thence N 15°01'47" E, 86.03 feet; thence N 14°30'32" W, 104.94 feet; thence N 03°06'23" W, 111.09 feet; thence N 07°32'42" E, 68.01 feet; thence N 15°14'13" W, 80.67 feet; thence N 87°12'48" W, 40.11 feet; thence S 77°42'57" W, 84.88 feet; thence S 74°44'47" W, 66.79 feet; thence S 35°20'27" W, 90.33 feet; thence S 22°58'13" W, 87.94 feet; thence S 20°05'22" W, 168.18 feet; thence S 65°39'23" W, 108.46 feet; thence N 79°02'16" W, 146.86 feet; thence S 44°41'24" W, 85.24 feet; thence S 66°58'59" W, 80.82 feet; thence N 89°03'00" W, 96.88 feet; thence S 84°18'13" W, 51.79 feet; thence S 77°56'53" W, 116.91 feet; thence S 70°14'00" W, 84.26 feet; thence N 63°52'48" W, 163.26 feet; thence N 71°49'57" W, 91.32 feet; thence N 56°38'48" W, 106.72 feet; thence N 37°38'37" W, 96.72 feet; thence N 69°48'38" W, 85.22 feet; thence N 85°15'14" W, 95.72 feet; thence N 76°56'11" W, 104.56 feet; thence S 28°55'14" W, 152.43 feet; thence S 13°45'44" E, 47.73 feet to a point of curvature of a curve concave Westerly having a radius of 75.00 feet, and a central angle of 30°06'13"; thence run Southerly along the arc of said curve, 39.41 feet; to a point of reverse curvature of a curve concave Northeasterly having a radius of 45.00 feet, and a central angle of 99°54'55"; thence run Southeasterly along the arc of said curve, 78.47 feet; to a point of reverse curvature of a curve concave Southwesterly having a radius of 250.00 feet, and a central angle of 55°31'16"; thence run Southeasterly along the arc of said curve, 242.26 feet; thence S 28°03'11" E, 95.35 feet to a point of curvature of a curve concave Westerly having a radius of 125.00 feet, and a central angle of 59°41'01"; thence run Southerly along the arc of said curve, 130.21 feet; thence S 31°37'50" W, 165.37 feet; thence S 51°01'41" E, 83.54 feet to a point on a non-tangent curve concave Southeasterly having a radius of 676.49 feet, and a central angle of 29°43'07"; thence from a tangent bearing of N 50°17'44" E run Northeasterly along the arc of said curve, 350.89 feet; thence S 35°59'30" E, 246.14 feet; thence S 55°37'13" E, 316.45 feet; thence S 68°44'46" E, 336.44 feet to a point on a non-tangent curve concave Southerly having a radius of 399.38 feet, and a central angle of 09°53'41"; thence from a tangent bearing of N 79°13'56" E run Easterly along the arc of said curve, 68.97 feet; to a point of reverse curvature of a curve concave Northerly having a radius of 137.63 feet, and a central angle of 14°21'49"; thence run Easterly along the arc of said curve, 34.50 feet; thence S 03°57'40" W, 60.74 feet to a point on a non-tangent curve concave Southerly having a radius of 344.38 feet, and a central angle of 04°15'11"; thence from a tangent bearing of S 86°02'20" E run Easterly along the arc of said curve, 25.56 feet; to a point of compound curvature of a curve concave Southerly having a radius of 132.00 feet, and a central angle of 26°04'01"; thence run Easterly along the arc of said curve, 60.05 feet; to a point on a non-tangent curve concave Southwesterly having a radius of 184.37 feet, and a central angle of 31°44'00"; thence from a tangent bearing of S 49°44'21" E run Southeasterly along the arc of said curve, 102.11 feet; to a point of compound curvature of a curve concave Westerly having a radius of 679.36 feet, and a central angle of 08°51'48"; thence run Southerly along the arc of said curve, 105.09 feet; to a point of reverse curvature of a curve concave Easterly having a radius of 437.18 feet, and a central angle of 18°37'07"; thence run Southerly along the arc of said curve,

142.06 feet; to a point of compound curvature of a curve concave Northeasterly having a radius of 395.25 feet, and a central angle of 18°13'39"; thence run Southeasterly along the arc of said curve, 125.74 feet; to a point of reverse curvature of a curve concave Southwesterly having a radius of 645.09 feet, and a central angle of 03°21'33"; thence run Southeasterly along the arc of said curve, 37.82 feet; thence N 82°18'14" W, 71.09 feet; thence N 51°44'44" W, 65.78 feet; thence N 80°24'25" W, 90.39 feet; thence S 48°32'46" W, 80.93 feet; thence S 22°55'38" W, 113.12 feet; thence S 27°19'16" E, 55.45 feet; thence S 18°40'56" W, 159.75 feet; thence S 10°48'30" W, 160.42 feet to a point of curvature of a curve concave Easterly having a radius of 223.65 feet, and a central angle of 59°02'33"; thence run Southerly along the arc of said curve, 230.47 feet; to a point on the Northerly and Easterly boundary of Tract R, Golden Oak Phase 1B according to the Plat thereof recorded in Plat Book 75, Pages 3 through 15 of the Public Records of Orange County, a non-tangent curve concave Northerly having a radius of 25.00 feet, and a central angle of 64°33'48"; thence from a tangent bearing of S 49°58'05" E run Easterly along the arc of said curve, 28.17 feet; thence N 65°28'07" E, 122.36 feet; thence N 76°27'23" E, 76.59 feet to a point of curvature of a curve concave Northwesterly having a radius of 25.00 feet, and a central angle of 25°14'16"; thence run Northeasterly along the arc of said curve, 11.01 feet; thence S 78°11'38" E, 85.68 feet to a point on a non-tangent curve concave Easterly having a radius of 1010.00 feet, and a central angle of 07°58'42"; thence from a tangent bearing of S 11°48'22" W run Southerly along the arc of said curve, 140.64 feet; to a point on a non-tangent curve concave Southwesterly having a radius of 25.00 feet, and a central angle of 87°13'52"; thence from a tangent bearing of N 03°49'41" E run Northwesterly along the arc of said curve, 38.06 feet; thence N 83°24'11" W, 42.54 feet to a point of curvature of a curve concave Southerly having a radius of 221.37 feet, and a central angle of 29°07'38"; thence run Westerly along the arc of said curve, 112.54 feet; to a point of reverse curvature of a curve concave Northerly having a radius of 132.76 feet, and a central angle of 48°16'12"; thence run Westerly along the arc of said curve, 111.85 feet; to a point on a non-tangent curve concave Northeasterly having a radius of 234.18 feet, and a central angle of 14°51'36"; thence from a tangent bearing of N 64°15'37" W run Northwesterly along the arc of said curve, 60.74 feet; thence S 24°23'32" E, 34.06 feet; thence S 18°04'39" E, 78.70 feet to a point on a non-tangent curve concave Northwesterly having a radius of 25.00 feet, and a central angle of 115°40'49"; thence from a tangent bearing of S 17°50'29" E run Southwesterly along the arc of said curve, 50.48 feet; thence N 82°09'40" W, 26.47 feet; thence S 26°43'01" W, 107.99 feet; thence S 13°53'13" W, 84.71 feet; thence S 20°06'37" W, 86.21 feet; thence S 22°42'17" W, 90.27 feet; thence S 48°33'38" W, 93.96 feet; thence S 51°48'05" W, 58.47 feet; thence S 70°41'52" W, 98.39 feet; thence S 75°48'30" W, 82.70 feet; thence N 82°22'12" W, 18.57 feet; thence S 59°48'12" W, 61.99 feet; thence S 23°48'42" W, 31.41 feet; thence S 21°34'58" E, 112.96 feet; thence S 25°04'56" E, 80.36 feet; thence S 06°58'19" E, 51.79 feet to a point of curvature of a curve concave Westerly having a radius of 25.00 feet, and a central angle of 54°17'13"; thence run Southerly along the arc of said curve, 23.69 feet; thence S 47°18'54" W, 37.10 feet; thence S 03°48'45" E, 24.29 feet to a point of curvature of a curve concave Northwesterly having a radius of 25.00 feet, and a central angle of 79°16'52"; thence run Southwesterly along the arc of said curve, 34.59 feet; thence S 75°28'07" W, 70.19 feet to a point of curvature of a curve concave Northerly having a radius of 25.00 feet, and a central angle of 41°16'24"; thence run Westerly along the arc of said curve, 18.01 feet; thence N 63°15'30" W, 63.09 feet to a point on the Easterly right-of-way of RCID canal L-105 as described in Official Records Book 1896, Page 232 of the Public Records of Orange County Florida, and a non-tangent curve concave Easterly having a radius of 1505.50 feet, and a central angle of 37°08'46"; thence from a tangent bearing of S 03°51'20" E run Southerly along the arc of said curve and right-of-way, 976.05 feet; thence continue along said right-of-way S 41°00'06" E, 193.39 feet; thence S 48°59'54" W, 100.00 feet to a point on the westerly right-of-way of said Canal; thence departing said Canal run, N 87°15'41" W, 130.57 feet; thence N 63°21'34" W, 33.90 feet; thence N 81°08'52" W, 154.09 feet; thence N 39°33'00" W, 38.53 feet; thence N 28°54'14" W, 86.79 feet; thence N 28°30'43" W, 101.63 feet; thence N 32°36'46" W, 77.00 feet; thence N 39°30'36" W, 98.30 feet to a point of curvature of a curve concave Easterly having a radius

of 25.00 feet, and a central angle of 37°14'40"; thence run Northerly along the arc of said curve, 16.25 feet; thence N 02°15'56" W, 56.50 feet; thence N 39°36'59" W, 135.27 feet; thence N 85°04'00" W, 67.65 feet to a point of curvature of a curve concave Northeasterly having a radius of 25.00 feet, and a central angle of 46°40'29"; thence run Northwesterly along the arc of said curve, 20.37 feet; thence N 38°23'30" W, 64.62 feet; thence N 64°16'04" W, 16.33 feet to a point of curvature of a curve concave Northeasterly having a radius of 25.00 feet, and a central angle of 58°38'45"; thence run Northwesterly along the arc of said curve, 25.59 feet; thence N 05°37'20" W, 20.54 feet; thence N 44°31'28" W, 62.56 feet; thence S 23°42'54" W, 95.95 feet to a point of curvature of a curve concave Northwesterly having a radius of 25.00 feet, and a central angle of 84°46'10"; thence run Southwesterly along the arc of said curve, 36.99 feet; thence N 71°30'56" W, 65.59 feet; thence N 67°45'46" W, 71.42 feet; thence N 47°09'12" W, 129.61 feet; thence N 28°09'10" W, 67.04 feet to a point of curvature of a curve concave Easterly having a radius of 25.00 feet, and a central angle of 58°17'03"; thence run Northerly along the arc of said curve, 25.43 feet; thence N 30°07'52" E, 66.18 feet; thence N 41°27'39" E, 82.62 feet; thence N 28°03'16" E, 61.53 feet; thence N 21°03'09" W, 47.93 feet; thence N 17°13'11" W, 99.26 feet; thence N 00°32'57" E, 48.45 feet; thence N 12°21'10" E, 151.79 feet; thence N 23°46'35" E, 109.94 feet; thence N 39°26'51" E, 91.52 feet; thence N 17°00'45" E, 45.16 feet; thence N 34°56'26" W, 27.03 feet; thence N 26°29'23" W, 104.81 feet; thence S 48°40'54" W, 30.14 feet to a point on a non-tangent curve concave Southerly having a radius of 7.86 feet, and a central angle of 78°20'37"; thence from a tangent bearing of N 28°56'03" W run Westerly along the arc of said curve, 10.75 feet; to a point of compound curvature of a curve concave Southeasterly having a radius of 19.64 feet, and a central angle of 36°52'37"; thence run Southwesterly along the arc of said curve, 12.64 feet; to a point of compound curvature of a curve concave Easterly having a radius of 3.95 feet, and a central angle of 74°25'35"; thence run Southerly along the arc of said curve, 5.13 feet; thence S 38°34'51" E, 13.88 feet; thence S 51°58'30" W, 145.54 feet; thence N 37°57'09" W, 16.70 feet to a point on a non-tangent curve concave Northeasterly having a radius of 1080.42 feet, and a central angle of 20°21'16"; thence from a tangent bearing of N 48°06'54" W run Northwesterly along the arc of said curve, 383.82 feet; thence N 37°56'18" W, 17.87 feet; thence N 30°54'21" W, 193.79 feet to a point on a non-tangent curve concave Southeasterly having a radius of 762.70 feet, and a central angle of 08°52'54"; thence from a tangent bearing of S 63°58'49" W run Southwesterly along the arc of said curve, 118.23 feet; thence S 55°05'55" W, 58.77 feet to a point of curvature of a curve concave Southeasterly having a radius of 160.82 feet, and a central angle of 19°16'01"; thence run Southwesterly along the arc of said curve, 54.08 feet; to a point of reverse curvature of a curve concave Northwesterly having a radius of 159.35 feet, and a central angle of 36°15'00"; thence run Southwesterly along the arc of said curve, 100.82 feet; thence S 72°04'54" W, 26.78 feet to a point of curvature of a curve concave Southeasterly having a radius of 158.03 feet, and a central angle of 21°54'44"; thence run Southwesterly along the arc of said curve, 60.44 feet; to a point on a non-tangent curve concave Northeasterly having a radius of 52.89 feet, and a central angle of 104°26'29"; thence from a tangent bearing of S 75°27'00" W run Northwesterly along the arc of said curve, 96.41 feet; thence N 00°06'31" W, 54.31 feet; thence N 74°49'42" W, 43.41 feet; thence S 44°47'41" W, 145.43 feet; thence S 45°05'06" E, 18.68 feet; thence S 03°14'02" W, 84.66 feet; thence S 05°12'38" E, 58.35 feet to a point of curvature of a curve concave Easterly having a radius of 1125.00 feet, and a central angle of 27°57'29"; thence run Southerly along the arc of said curve, 548.95 feet; thence S 33°10'07" E, 163.59 feet to a point of curvature of a curve concave Westerly having a radius of 492.00 feet, and a central angle of 26°59'13"; thence run Southerly along the arc of said curve, 231.74 feet; thence N 86°26'26" E, 126.87 feet; thence N 76°15'46" E, 63.89 feet; thence S 64°36'17" E, 118.17 feet; thence S 52°36'40" E, 63.05 feet; thence S 45°16'16" E, 127.88 feet to a point of curvature of a curve concave Southwesterly having a radius of 25.00 feet, and a central angle of 35°13'41"; thence run Southeasterly along the arc of said curve, 15.37 feet; thence S 10°02'35" E, 93.01 feet to a point of curvature of a curve concave Westerly having a radius of 25.00 feet, and a central angle of 46°18'35"; thence run Southerly along the arc of said curve, 20.21 feet; thence S 36°16'00" W, 28.53 feet; thence S

20°23'46" W, 184.90 feet; thence S 25°05'40" W, 31.33 feet to a point on a non-tangent curve concave Northwesterly having a radius of 25.00 feet, and a central angle of 33°58'13"; thence from a tangent bearing of S 21°14'14" W run Southwesterly along the arc of said curve, 14.82 feet; thence S 55°12'27" W, 19.76 feet; thence S 18°42'59" W, 22.23 feet to a point on a non-tangent curve concave Southwesterly having a radius of 1908.34 feet, and a central angle of 22°05'51"; thence from a tangent bearing of S 75°17'36" E run Southeasterly along the arc of said curve, 736.00 feet; thence S 53°11'44" E, 1498.58 feet to a point of curvature of a curve concave Northeasterly having a radius of 950.92 feet, and a central angle of 14°29'06"; thence run Southeasterly along the arc of said curve, 240.40 feet; to a point of compound curvature of a curve concave Northerly having a radius of 513.39 feet, and a central angle of 13°13'42"; thence run Easterly along the arc of said curve, 118.53 feet; thence S 80°54'32" E, 34.76 feet to a point of curvature of a curve concave Northerly having a radius of 1109.03 feet, and a central angle of 07°17'21"; thence run Easterly along the arc of said curve, 141.09 feet; thence S 88°11'54" E, 77.05 feet; thence S 89°29'03" E, 140.11 feet; thence S 89°29'03" E, 433.68 feet; thence N 89°58'59" E, 1465.17 feet; thence N 00°00'00" E, 131.18 feet; thence N 45°00'00" W, 71.68 feet; thence N 00°00'00" E, 633.08 feet; thence N 89°59'00" W, 445.76 feet; thence N 00°27'46" E, 673.19 feet; thence S 89°58'17" E, 398.81 feet; thence N 00°00'00" E, 753.74 feet; thence N 90°00'00" W, 362.43 feet; thence N 05°16'59" W, 106.23 feet; thence N 26°33'54" W, 135.35 feet; thence N 47°32'44" E, 146.69 feet; thence N 11°28'34" E, 24.04 feet to a point of curvature of a curve concave Westerly having a radius of 15.00 feet, and a central angle of 52°09'22"; thence run Northerly along the arc of said curve, 13.65 feet; thence N 40°40'48" W, 82.81 feet; thence N 90°00'00" W, 73.87 feet to a point on a non-tangent curve concave Westerly having a radius of 1396.50 feet, and a central angle of 06°53'10"; thence from a tangent bearing of N 07°09'56" E run Northerly along the arc of said curve, 167.84 feet; thence N 00°16'47" E, 0.50 feet to the Northwest corner of the Northeast 1/4 of the Southwest 1/4 of Section 17 Township 24 South Range 28 East; thence S 89°56'53" E, 3992.90 feet along the North line of the South half of Section 17, to the East 1/4 corner of Section 17; thence S 00°24'52" W, 2682.68 feet along the East section line of Section 17 to the Southeast corner of Section 17 and the Northeast corner of Section 20, Township 24 South, Range 28 East; thence S 00°01'36" E, 1333.66 feet along the East section line of Section 20 to the Southeast corner of the Northeast 1/4 of the Northeast 1/4 of Section 20 and the Southwest corner of the Northwest 1/4 of the Northwest 1/4 of Section 21, Township 24 South, Range 28 East; thence N 89°57'37" E, 670.11 feet to the Northwest corner of the Northeast 1/4 of the Southwest 1/4 of the Northwest 1/4 of Section 21; thence S 00°08'32" E, 668.06 feet to the Southwest corner thereof; thence S 89°55'30" E, 671.45 feet to the Northeast corner of the Southeast 1/4 of the Southwest 1/4 of the Northwest 1/4 of Section 21; thence S 00°15'27" E, 669.41 feet to the Northwest corner of the Northeast 1/4 of the Southwest 1/4 of Section 21; thence S 00°44'42" E, 656.38 feet to the Northwest corner of Lot 85, Munger and Company Subdivision of Section 21, according to the Plat recorded in Plat Book E Page 22 of the Public Records of Orange County Florida; thence S 89°51'01" E, 335.66 feet to the Northeast corner of said Lot 85; thence S 00°40'49" E, 656.31 feet to the Southeast corner of Lot 85; thence S 89°53'15" E, 1004.75 feet along the North line of the Southeast 1/4 of the Southwest 1/4 of Section 21 to the Northeast corner thereof; thence S 00°29'10" E, 655.63 feet along the West line of the Northwest 1/4, Southwest 1/4 of the Southeast 1/4 of Section 21 to the Southwest corner thereof; thence N 89°20'56" E, 666.99 feet along the South line of the Northwest 1/4, Southwest 1/4 of the Southeast 1/4 of Section 21 to the Southeast corner thereof; thence N 00°21'22" W, 652.39 feet along the West line of the Northeast 1/4, Southwest 1/4 of the Southeast 1/4 of Section 21 to the Northwest corner thereof; thence N 89°37'38" E, 2005.42 feet along the North line of the South half of the Southeast 1/4 of Section 21 to the Northeast corner thereof, said point also being the Southwest corner of the Northwest 1/4 of the Southwest 1/4 of Section 22, Township 24 South, Range 28 East; thence N 00°02'32" E, 1285.39 feet along the West line of Section 22 to the West 1/4 corner of Section 22; thence N 89°50'49" E, 714.94 feet along the North line of the South half of Section 22 to the Easterly right of way line of State Road 535 as shown in map section 75280-2465 and dated 2/22/1993; thence S 10°07'11" E,

1214.10 feet run along said right-of-way; thence run along a deed described in document number 20190036003 in the Public Records of Orange County Florida the following four courses; N 89°37'24" E, 749.86 feet; N 38°29'47" E, 22.59 feet; N 38°29'47" E, 576.34 feet; thence S 51°31'36" E, 50.00 feet to a point on the Westerly right-of-way of State Road 400 as shown in map section 75280-2465 and dated 2/22/1993; thence run along said right-of-way, S 38°29'42" W, 6175.37 feet to a point on the Westerly right-of-way line of State Road 536 as shown in map section 75000-2520 and dated 3/05/1998; thence departing State Road 400 run along State Road 536 the following courses; S 43°35'42" W, 1571.48 feet to a point on a non-tangent curve concave Northwesterly having a radius of 1809.86 feet, and a central angle of 37°23'06"; thence from a tangent bearing of S 42°29'42" W run Southwesterly along the arc of said curve, 1180.92 feet; thence S 79°52'51" W, 1498.72 feet to a point on the West line of Section 28, and on the East line of Section 29, Township 24 South, Range 28 East, said point lying N 00°00'07" W, 387.61 feet from the Southwest corner of Section 28; thence S 79°52'53" W, 95.47 feet to a point of curvature of a curve concave Northerly having a radius of 2191.83 feet and a central angle of 32°28'09"; thence run Westerly along the arc of said curve, 1242.10 feet; thence N 69°59'50" W, 311.61 feet; thence run S 23°29'47" W, 304.91 feet to a point on a non-tangent curve concave Southwesterly, having a radius of 11402.16 feet and a central angle of 00°29'43"; thence from a tangent bearing of S 65°33'17" E, run Southeasterly along the arc of said curve, 98.56 feet; thence S 58°56'26" E, 509.41 feet to a point on a non-tangent curve concave Southwesterly, having a radius of 900.00 feet and a central angle of 02°31'40"; thence run Southeasterly along the arc of said curve 39.70 feet to a point on the South line the Southeast 1/4 of Section 29, said point lying N 89°50'43" W, 1167.48 feet from the Southeast corner of Section 29; thence leaving said right-of-way, run N 89°50'43" W along the South line of the Southeast 1/4 of Section 29, 1496.10 feet, to the South Quarter corner thereof; thence N 89°50'42" W, 2152.59 feet along the South line of the Southwest 1/4 of Section 29 to a point on the right-of-way of Chelonia Parkway as shown on the Plat of Bonnet Creek Resort recorded in Plat Book 56, Page 41 of the Public Records of Orange County Florida; thence run along said right-of-way the following courses; due North 163.29 feet to the point of curvature of a curve concave Southeasterly, having a radius of 675.00 feet and a central angle of 45°40'47"; thence run Northeasterly along the arc of said curve 538.15 feet to a point of reverse curvature of a curve concave Westerly, having a radius of 825.00 feet and a central angle of 98°34'08"; thence run Northeasterly and Northwesterly along the arc of said curve 1419.29 feet to a point of reverse curvature of a curve concave Northeasterly having a radius of 500.84 feet and a central angle of 22°53'21"; thence run Northwesterly and Northerly along the arc of said curve 200.08 feet; thence N 30°00'00" W, 326.45 feet to a point on a Deed recorded in Official Records Book 5208, Page 3884 of the Public Records of Orange County Florida; thence departing said Plat run along said Deed, N 30°00'00" W, 245.14 feet, to a point on a Deed described in document number 202000359979 of the Public Records of Orange County Florida; thence run along said Deed the following four courses; N 74°50'28" E, 100.11 feet; N 87°20'49" W, 74.69 feet; N 27°09'24" W, 47.56 feet; S 63°22'25" W, 20.69 feet, to a point on a Deed described in document number 202000360380 of the Public Records of Orange County Florida; thence run along said Deed the following courses; S 00°00'00" E, 20.42 feet; N 90°00'00" W, 30.04 feet to a point on a non-tangent curve concave Easterly having a radius of 48.00 feet, and a central angle of 47°40'00"; from a tangent bearing of N 29°07'51" W run Northerly along the arc of said curve, 39.93 feet; S 79°56'22" W, 74.35 feet; N 30°03'16" W, 21.84 feet; S 59°56'44" W, 12.14 feet; S 30°03'16" E, 17.42 feet; S 79°56'22" W, 34.35 feet; N 69°28'35" W, 49.22 feet; S 74°41'50" W, 40.22 feet; thence departing said Deed run along aforesaid Deed recorded in Official Records Book 5208, Page 3884 the following five courses; S 57°06'40" E, 133.74 feet; S 57°06'40" E, 167.71 feet; S 30°00'00" E, 180.00 feet; S 06°15'02" E, 54.63 feet; S 30°00'00" E, 408.17 feet to a point of curvature of a curve concave Northeasterly, having a radius of 650.84 feet and a central angle of 22°53'21"; run Southeasterly along the arc of said curve 260.00 feet to a point on aforesaid Plat; and a point of reverse curvature of a curve concave Westerly, having a radius of 675.00 feet and a central angle of 98°34'08"; thence run Southeasterly and Southwesterly along the arc of said

curve and Plat, 1161.24 feet to a point of reverse curvature of a curve concave Southeasterly, having a radius of 825.00 feet and a central angle of 45°40'47"; thence run Southwesterly along the arc of said curve and Plat, 657.74 feet; thence run along and Plat due South, 162.89 feet to the South line of the Southwest 1/4 of Section 29; thence departing said Plat and the right-of-way line of Chelonia Parkway run N 89°50'42" W along the South line of the Southwest 1/4 of Section 29, 360.99 feet to the Southwest corner of Section 29 and the Northeast corner of Section 31, Township 24 South, Range 28 East; thence S 00°40'50" E, 2749.41 feet along the East line of the Northeast 1/4 of Section 31 to the Southeast corner thereof; thence S 00°27'13" W, 2643.90 feet along the East line of the Southeast 1/4 of Section 31 to the Southeast corner of Section 31; thence N 89°36'01" W, 2646.94 feet along the South line of the Southeast 1/4 of Section 31 to the Southwest corner thereof; thence N 89°56'54" W, 2748.82 feet along the South line of the Southwest 1/4 of Section 31 to the Southwest corner thereof and the Southeast corner of Section 36, Township 24 South Range 27 East; thence S 89°50'04" W, 2658.48 feet along the South line of the Southeast 1/4 of Section 36 to the Southwest corner thereof; thence S 89°46'36" W, 2656.21 feet along the South line of the Southwest 1/4 of Section 36 to the Southwest corner thereof and the Southeast corner of Section 35, Township 24 South Range 27 East; thence S 89°48'35" W, 2652.59 feet along the South line of the Southeast 1/4 of Section 35 to the Southwest corner thereof; thence S 89°44'07" W, 2661.05 feet along the South line of the Southwest 1/4 of Section 35 to the Southwest corner of said Section and the Southeast corner of Section 34, Township 24 South Range 27 East; thence S 89°46'46" W, 3438.73 feet along the South line of Section 34 to a point on the boundary of Black Lake Village according to the Plat thereof recorded in Plat Book 75, Page 149 of the Public Records of Orange County Florida; thence leaving the South line of Section 34, run along the Easterly and Northerly boundary of said Plat following courses; N 00°13'59" W, 29.01 feet; N 14°42'28" W, 114.62 feet; N 06°53'49" W, 123.97 feet to a point of curvature of a curve concave Easterly having a radius of 25.00 feet, and a central angle of 16°36'26"; run Northerly along the arc of said curve, 7.25 feet; N 09°42'37" E, 104.21 feet to a point of curvature of a curve concave Southeasterly having a radius of 25.00 feet, and a central angle of 51°24'11"; run Northeasterly along the arc of said curve, 22.43 feet; N 61°06'48" E, 53.88 feet; N 71°34'02" E, 17.56 feet; N 18°25'51" W, 18.21 feet to a point on a non-tangent curve concave Northeasterly having a radius of 50.00 feet, and a central angle of 106°48'50"; from a tangent bearing of N 80°45'36" W run Northwesterly along the arc of said curve, 93.21 feet; N 31°47'40" W, 44.69 feet to a point on a non-tangent curve concave Northwesterly having a radius of 436.00 feet, and a central angle of 15°56'47"; from a tangent bearing of S 58°12'21" W run Southwesterly along the arc of said curve, 121.35 feet; S 74°09'08" W, 308.68 feet to a point of curvature of a curve concave Southeasterly having a radius of 514.00 feet, and a central angle of 20°05'00"; run Southwesterly along the arc of said curve, 180.17 feet; S 54°04'10" W, 67.69 feet to a point of curvature of a curve concave Northerly having a radius of 315.00 feet, and a central angle of 35°55'53"; run Westerly along the arc of said curve, 197.54 feet; N 89°59'58" W, 83.84 feet to a point of curvature of a curve concave Northerly having a radius of 381.00 feet, and a central angle of 34°07'58"; run Westerly along the arc of said curve, 226.97 feet; to a point of reverse curvature of a curve concave Southerly having a radius of 384.88 feet, and a central angle of 34°00'28"; run Westerly along the arc of said curve, 228.44 feet; to a point of reverse curvature of a curve concave Northerly having a radius of 185.00 feet, and a central angle of 35°39'45"; run Westerly along the arc of said curve, 115.15 feet; to a point of compound curvature of a curve concave Easterly having a radius of 47.00 feet, and a central angle of 130°32'06"; run Northerly along the arc of said curve, 107.08 feet; N 76°19'21" E, 28.14 feet; S 89°22'47" E, 9.24 feet; N 75°08'23" E, 42.15 feet; N 66°44'45" E, 45.92 feet; N 58°10'56" E, 7.13 feet; N 40°00'00" E, 8.68 feet; N 28°21'12" E, 21.50 feet; N 19°11'06" E, 7.97 feet; N 05°44'49" E, 22.07 feet; N 09°37'03" E, 18.85 feet; N 28°18'59" E, 25.32 feet; N 39°33'24" E, 18.56 feet; N 51°48'12" E, 17.01 feet; N 53°20'03" E, 12.93 feet; N 67°23'56" E, 18.89 feet; N 61°31'34" E, 16.11 feet; N 85°31'20" E, 16.65 feet; S 84°27'04" E, 14.79 feet; S 66°07'30" E, 25.25 feet; S 70°01'08" E, 21.22 feet; S 76°11'40" E, 28.29 feet; S 81°04'45" E, 15.99 feet; S 63°15'14" E, 32.58 feet; S 71°35'23" E, 7.28 feet; S

83°45'15" E, 20.77 feet; N 86°06'18" E, 21.64 feet; S 75°49'09" E, 17.31 feet; S 87°55'16" E, 10.48 feet; N 72°43'50" E, 26.75 feet; N 60°42'21" E, 36.44 feet; N 77°16'53" E, 19.62 feet; N 68°37'24" E, 7.52 feet; N 57°06'15" E, 21.62 feet; N 48°30'29" E, 7.40 feet; N 29°59'26" E, 8.68 feet; N 13°42'55" E, 39.82 feet; N 10°06'24" E, 32.03 feet; N 01°43'31" W, 29.22 feet; N 05°37'39" W, 26.82 feet; N 12°01'53" W, 42.36 feet; N 21°06'43" W, 7.72 feet; N 36°50'10" W, 37.65 feet; N 47°37'33" W, 25.00 feet; N 56°19'26" W, 44.83 feet; N 49°30'53" W, 55.06 feet; N 59°47'57" W, 8.89 feet; N 72°21'36" W, 36.00 feet; N 82°08'10" W, 65.71 feet; S 89°42'01" W, 51.60 feet; N 80°08'53" W, 56.11 feet; N 89°26'00" W, 8.09 feet; S 81°14'14" W, 46.34 feet; S 78°42'25" W, 40.49 feet; S 77°43'02" W, 63.74 feet; S 79°09'43" W, 47.65 feet; S 72°48'44" W, 44.03 feet; S 63°14'34" W, 42.60 feet; S 57°48'39" W, 28.70 feet; S 64°21'00" W, 20.44 feet; S 67°06'48" W, 29.21 feet; S 83°28'20" W, 29.99 feet; S 83°04'31" W, 27.06 feet; S 84°19'19" W, 42.81 feet to a point of curvature of a curve concave Northeasterly having a radius of 50.00 feet, and a central angle of 83°36'01"; run Northwesterly along the arc of said curve, 72.95 feet; to a point of compound curvature of a curve concave Easterly having a radius of 188.00 feet, and a central angle of 27°45'45"; run Northerly along the arc of said curve, 91.10 feet; S 89°52'10" W, 174.16 feet; thence departing said Plat run along the West line of the Southwest 1/4 of Section 34, N 00°00'19" E, 313.89 feet to the Northwest corner of the Southwest 1/4 of the Southwest 1/4 of Section 34 and the Northeast corner of the Southeast 1/4 of the Southeast 1/4 of Section 33, Township 24 South, Range 27 East; thence continue N 00°00'19" E 498.35 feet to the Southeast corner of the North 5/8 of the Northeast 1/4 of the Southeast 1/4 of Section 33; thence run along the South line of the North 5/8 of the Northeast 1/4 of the Southeast 1/4 of Section 33, N 89°47'57" W, 1326.58 feet to the Southwest corner thereof; thence run along the West line of the North 5/8 of the Northeast 1/4, of the Southeast 1/4 of Section 33, N 00°00'31" E, 835.26 feet to the Northwest corner thereof; thence run along the West line of the Southeast 1/4 of the Northeast 1/4 of Section 33, N 00°00'25" E, 1321.43 feet to the Northwest corner thereof; thence run along the North line of the Southeast 1/4 of the Northeast 1/4 of Section 33, S 89°55'44" E, 1326.40 feet; to the Northeast corner thereof; thence run along the West line of the Northwest 1/4 of Section 34 Township 24 South Range 27 East, N 00°00'06" E, 1329.09 feet to the Northwest corner thereof; thence N 89°53'53" E, 2679.47 feet along the North line of the Northwest 1/4 of Section 34 to the Northeast corner thereof and the Southwest corner of the Southeast 1/4 of Section 27, Township 24 South, Range 27 East; thence N 00°01'11" W, 3964.69 feet along the West line of the East 1/2 of Section 27 to the Southeast corner of the Northeast 1/4 of the Northwest 1/4 of Section 27; thence S 89°37'54" W, 1332.15 feet along the South line of the Northeast 1/4 of the Northwest 1/4 of Section 27 to the Southwest corner thereof; thence N 00°08'12" E, 1330.97 feet along the West line of the Northeast 1/4 of the Northwest 1/4 of Section 27 to the Northwest corner thereof; thence S 89°46'29" W, 1328.51 feet along the North line of the Northwest 1/4 of Section 27 to the Northwest corner of Section 27 and the Northeast corner of Section 28, Township 24 South, Range 27 East; thence S 89°48'06" W, 1331.20 feet along the North line of the Northeast 1/4 of the Northeast 1/4 of Section 28, to the Northeast corner of the West 1/2 of the Northeast 1/4 of Section 28; thence S 00°12'18" W, 882.69 feet along the East line of the West 1/2 and the Northeast 1/4 of Section 28, Township 24 South, Range 27 East to a point on the Westerly right of way line of State Road 429 as described in Official Records Book 7070, Page 2553 and Book 7106, Page 2802 of the Public Records of Orange County Florida also being a point on Flamingo Crossings East according to the Plat thereof and recorded in Plat Book 97, Page 95 of the Public Records of Orange County Florida and a point on a non-tangent curve concave Southwesterly having a radius of 2204.09 feet, and a central angle of 07°27'37"; thence from a tangent bearing of N 29°38'58" W run Northwesterly along the arc of said curve, right of way line and Plat, 286.99 feet; thence continue along said right of way line and Plat the following two courses; N 37°06'36" W, 690.17 feet to a point on a non-tangent curve concave Northeasterly having a radius of 808.57 feet, and a central angle of 09°35'40"; from a tangent bearing of N 38°37'50" W run Northwesterly along the arc of said curve, 135.40 feet; thence departing said right of way line continue along said Plat; N 88°48'31" W, 555.60 feet to a point on the right of way line of Hartzog Road as described

in Official Records Book 9782, page 7172, Book 10170, Page 4303, Book 10173, page 8868 and Book 10815, Page 4619 of the Public Records of Orange County Florida and a point on a non-tangent curve concave Westerly having a radius of 1010.00 feet, and a central angle of 02°00'23"; from a tangent bearing of S 05°42'00" E run Southerly along the arc of said curve, Plat and right of way line, 35.37 feet; thence run along said Plat and right of way line the following courses; S 00°27'57" W, 105.56 feet to a point of curvature of a curve concave Westerly having a radius of 899.35 feet, and a central angle of 05°39'43"; run Southerly along the arc of said curve, 88.87 feet; S 06°07'41" W, 311.81 feet to a point of curvature of a curve concave Easterly having a radius of 2004.50 feet, and a central angle of 06°19'57"; run Southerly along the arc of said curve, 221.54 feet; S 00°12'16" E, 702.26 feet; S 23°02'00" E, 19.33 feet; S 00°12'16" E, 198.27 feet; S 14°29'10" W, 29.80 feet to a point on a non-tangent curve concave Westerly having a radius of 2162.49 feet, and a central angle of 07°53'08"; from a tangent bearing of S 00°12'49" W run Southerly along the arc of said curve, 297.62 feet; S 08°05'57" W, 46.90 feet; N 81°54'04" W, 10.00 feet; S 08°05'57" W, 154.78 feet; S 81°54'04" E, 5.50 feet to a point on a non-tangent curve concave Westerly having a radius of 1175.00 feet, and a central angle of 07°00'25"; from a tangent bearing of S 08°05'57" W run Southerly along the arc of said curve, 143.70 feet; S 00°07'03" W, 13.59 feet; thence departing said Plat continue along said right of way line, the following courses; N 89°54'54" W, 160.89 feet to a point on a non-tangent curve concave Westerly having a radius of 1025.00 feet, and a central angle of 10°07'39"; from a tangent bearing of N 18°13'36" E run Northerly along the arc of said curve, 181.18 feet; S 81°54'03" E, 5.50 feet; N 08°05'57" E, 201.68 feet to a point of curvature of a curve concave Westerly having a radius of 2013.49 feet, and a central angle of 08°18'12"; run Northerly along the arc of said curve, 291.80 feet; N 00°12'16" W, 931.40 feet to a point of curvature of a curve concave Easterly having a radius of 2153.50 feet, and a central angle of 06°19'57"; run Northerly along the arc of said curve, 238.01 feet; N 06°07'41" E, 291.80 feet; N 00°07'03" E, 196.68 feet to a point on the South line of the Southwest 1/4 of Section 21, Township 24 South, Range 27 East; thence departing said right of way line, S 89°49'36" W, 453.70 feet along the South line of the Southwest 1/4 of Section 21, Township 24 South, Range 27 East to a point on Flamingo Crossings West according to the Plat thereof and recorded in Plat Book 100, Page 37 of the Public Records of Orange County Florida; thence run along said Plat the following three courses; N 40°17'32" W, 323.52 feet; N 32°21'38" W, 271.63 feet; N 34°30'31" W, 120.76 feet; thence N 46°26'37" W, 108.80 feet along said Plat and its Northwesterly extension; thence S 89°49'14" W, 28.71 feet to a point of curvature of a curve concave Southerly having a radius of 934.00 feet, and a central angle of 01°05'30"; thence run Westerly along the arc of said curve, 17.79 feet; thence S 00°10'31" E, 11.26 feet; thence S 89°49'29" W, 28.35 feet; thence S 04°02'58" E, 4.66 feet; thence S 86°05'06" W, 22.85 feet; thence N 03°54'54" W, 6.14 feet; thence S 89°49'29" W, 173.97 feet to a point of curvature of a curve concave Northerly having a radius of 2158.53 feet, and a central angle of 24°05'38"; thence run Westerly along the arc of said curve, 907.70 feet; thence N 66°04'53" W, 548.81 feet to a point on the West line of the Southwest 1/4 of Section 21, Township 24 South, Range 27 East; thence run along said line, S 00°35'44" W, 1052.90 feet to the Southwest corner thereof; thence entering Section 20, Township 24 South, Range 27 East run S 89°18'37" W, 2676.09 feet along the South line of the Southeast 1/4 of said Section 20, to the Southwest corner thereof; thence N 89°32'00" W, 2636.90 feet run along the South line of the Southwest 1/4 of said Section 20, to the Southwest corner thereof; thence N 00°12'29" E, 1187.50 feet along the West line of the Southwest 1/4 of said Section 20; thence entering Section 19, Township 24 South, Range 27 East run, S 89°00'18" W, 988.08 feet along the South line of the North 150.00 feet of the Southeast 1/4 of the Southeast 1/4 of said Section 19, to a point on the Easterly right of way line of Avalon Boulevard as described in Deed Book 402, Page 312, Deed Book 402, Page 353 and Deed Book 357 of the Public Records of Orange County Florida; thence run along said right of way line the following two courses; N 19°17'43" E, 1348.72 feet to a point on a non-tangent curve concave Easterly having a radius of 2832.01 feet, and a central angle of 04°49'44"; from a tangent bearing of N 19°16'05" E run Northerly along the arc of said curve, 238.69 feet to a point on the North line of the Northeast 1/4 of the Northeast 1/4 of the Southeast

1/4 of said Section 19; thence N 88°44'55" E, 459.61 feet along said line to the Northeast corner of the Southeast 1/4 of said Section 19; thence entering Section 20, Township 24 South, Range 27 East run N 00°13'41" E, 708.14 feet along the West line of the Northwest 1/4 of said Section 20 to a point on the aforesaid Avalon Road right of way line and a point on a non-tangent curve concave Southeasterly having a radius of 2829.41 feet, and a central angle of 01°55'19"; thence from a tangent bearing of N 41°26'37" E run Northeasterly along the arc of said curve and right of way line, 94.91 feet; thence N 43°21'56" E, 753.57 feet along said right of way line to a point on the North line of the South 1/2 of the Northwest 1/4 of said Section 20; thence N 89°50'32" E, 2068.41 feet along said line to the Southeast corner of the Northeast 1/4 of the Northwest 1/4 of said Section 20; thence N 00°21'49" E, 1334.18 feet along the West line of the Northwest 1/4 of the Northeast 1/4 of said Section 20 to the Northwest corner of the Northeast 1/4; thence S 89°45'19" E, 2697.33 feet along the North line of the Northeast 1/4 of said Section 20 to the Northeast corner of said Section 20 and the Southeast corner of Section 17, Township 24 South, Range 27 East; thence entering said 17 N 00°02'13" E, 2669.40 feet along the East line of the Southeast 1/4 of Section 17 to the Northeast corner thereof; thence S 89°43'49" W, 1347.90 feet along the South line of the East 1/2 of the Northeast 1/4 of Section 17, to the Southwest corner thereof; thence N 00°18'18" W, 2652.68 feet along the West line of the East 1/2 of the Northeast 1/4 of Section 17 to the Northwest corner thereof; thence S 89°39'31" W, 2661.03 feet along the North line of Section 17 to the Northwest corner of the Northeast 1/4 of the Northwest 1/4 of Section 17 and the Southwest corner of the Southeast 1/4 of the Southwest 1/4 of Section 8, Township 24 South, Range 27 East; thence N 00°24'44" E, 242.11 feet along the West line of the Southeast 1/4 of the Southwest 1/4 of Section 8 to a point on the Easterly right-of-way line of County Road 545 as described in Deed Book 402, Page 355 of the Public Records of Orange County Florida; said point being a point on a non-tangent curve concave Westerly, having a radius of 2826.01 feet, and a central angle of 19°14'15"; thence from a tangent bearing of N 18°34'50" E, run Northerly along the arc of said curve and right-of-way, 948.86 feet; thence continue along said right-of-way, N 00°39'25" W, 141.86 feet; thence N 89°41'27" E, 1188.92 feet along the North line of the Southeast 1/4 of the Southwest 1/4 of Section 8 to the Northeast corner thereof; thence N 00°15'09" E, 1315.34 feet along the West line of the Northwest 1/4 of the Southeast 1/4 of Section 8 to the Northwest corner thereof; thence N 00°14'57" E, 50.00 feet along the West line of the Northeast 1/4 of Section 8 to a point on the Northerly right-of-way line of Hartzog Road as described in Official Records Book 9782, Page 7172 of the Public Records of Orange County Florida; thence run along said right-of-way line the following three courses; N 89°43'25" E, 671.30 feet; N 23°57'49" E, 158.82 feet to a point on a non-tangent curve concave Southwesterly having a radius of 2750.09 feet, and a central angle of 04°43'07"; from a tangent bearing of S 33°16'29" E run Southeasterly along the arc of said curve, 226.49 feet; thence N 89°43'24" E, 1038.21 feet along the North line of the Southeast 1/4 of Section 8; to a point on Deed recorded in Official Records Book 7121, Page 2952 of the Public Records of Orange County Florida; and a point on a non-tangent curve concave Southerly having a radius of 2894.93 feet, and a central angle of 08°15'21"; thence Entering Section 9, Township 24 South, Range 27 East, from a tangent bearing of N 82°01'15" W run Westerly along the arc of said curve and Deed, 417.14 feet; thence S 89°43'24" W, 258.73 feet along said Deed to a point on the Easterly right of way line of State Road 429 as recorded in Official Records Book 7106, Page 7802 of the Public Records of Orange County Florida; thence run along said right of way line the following two courses; N 21°29'36" W, 110.97 feet; N 20°48'24" W, 1048.03 feet; thence N 00°08'24" E, 211.55 feet along the West line of the East 530.00 feet of the Southwest 1/4 of the Northeast 1/4 of said Section 8; thence S 89°41'25" W, 797.83 feet along the South line of the North 1/2 of the Northeast 1/4 of said Section 8; thence S 89°34'56" W, 1230.74 feet along the South line of the Northeast 1/4 of the Northwest 1/4 of said Section 8 to a point on the Easterly right of way line of Avalon Boulevard as described in Deed Book 402, Page 355 of the Public Records of Orange County Florida; thence run along said right of way line the following three courses; N 00°39'25" W, 853.44 feet to a point on a non-tangent curve concave Easterly having a radius of 3241.05 feet, and a central angle of 05°37'30"; from a tangent bearing of N

00°36'59" W run Northerly along the arc of said curve, 318.19 feet; N 05°00'31" E, 152.48 feet; thence N 89°26'29" E, 1220.84 feet along the North line of the Northwest 1/4 of said Section 8 to the Northeast corner thereof; thence N 89°39'25" E, 2650.62 feet along the North line of the Northeast 1/4 of said Section 8 to the Northeast corner thereof; thence entering Section 9, Township 24 South, Range 27 East run, N 89°46'07" E, 1608.33 feet along the North line of the Northwest 1/4 of said Section 9; to a point on Southerly right of way line of Seidel Road as described in Deed Book 789, Page 243 and Deed Book 892, Page 552 of the Public Records of Orange County Florida and a non-tangent curve concave Northerly having a radius of 357.62 feet, and a central angle of 23°38'08"; thence from a tangent bearing of S 66°08'04" W run Westerly along the arc of said curve and right of way line, 147.53 feet; thence run along said right of way line the following three courses; S 89°46'01" W, 139.26 feet; S 89°46'07" W, 1325.83 feet; S 89°39'24" W, 554.03 feet; thence run along a right of way line described in Official Records Book 7070, Page 2553 of the Public Records of Orange County Florida the following twelve courses; S 00°20'32" E, 20.00 feet; S 89°39'28" W, 363.61 feet; S 84°38'15" W, 372.03 feet; S 00°20'32" E, 14.94 feet; S 89°40'22" W, 138.87 feet; S 42°20'36" W, 55.11 feet; S 00°03'00" W, 857.17 feet to a point of curvature of a curve concave Northeasterly having a radius of 250.01 feet, and a central angle of 90°21'35"; run Southeasterly along the arc of said curve, 394.28 feet; N 89°41'19" E, 364.69 feet; S 00°18'35" E, 80.00 feet; S 89°41'25" W, 481.37 feet to a point on a non-tangent curve concave Northeasterly having a radius of 350.02 feet, and a central angle of 72°08'18"; from a tangent bearing of N 70°50'15" W run Northwesterly along the arc of said curve, 440.69 feet; thence S 89°41'15" W, 483.83 feet along a right of way line described in Official Records Book 7106, Page 2802 of the Public Records of Orange County Florida to a point that is 10.00 feet Easterly of when measure perpendicular to the Easterly right of way line of aforesaid State Road 429; and a point on a non-tangent curve concave Easterly having a radius of 3721.85 feet, and a central angle of 03°53'37"; thence from a tangent bearing of S 16°54'47" E run Southerly along the arc of said curve and a line that is 10.00 feet Easterly of and parallel with said right of way line, 252.93 feet; thence S 20°48'24" E, 96.16 feet along said parallel to its intersection with a line that is 10.00 feet North of and parallel with the South line of the Northwest 1/4 of the Northeast 1/4 of said Section 8; thence N 89°41'25" E, 83.88 feet along said line that is 10.00 feet North of and parallel with the South line of the Northwest 1/4 of the Northeast 1/4 of said Section 8, to its intersection with the West line of the East 520.00 feet of the Southwest 1/4 of the Northeast 1/4 of said Section 8; thence S 00°08'24" W, 219.78 feet along the West line of the East 520.00 feet of the Southwest 1/4 of the Northeast 1/4 of said Section 8, to its intersection with a line that is 10.00 feet East of when measure perpendicular to the Easterly right of way line of aforesaid State Road 429; thence S 20°48'24" E, 836.45 feet along said parallel line to a point on a Deed described in Official Records Book 9324, Page 367 of the Public Records of Orange County Florida; thence run along said Deed the following six courses; S 87°25'27" E, 291.32 feet; thence N 88°48'53" E, 166.97 feet; N 86°44'00" E, 142.45 feet; N 06°27'19" W, 91.16 feet; N 28°52'42" E, 302.51 feet; N 69°30'43" E, 659.82 feet to a point on a deed described in Official Records Book 10810, Page 147 of the Public Records of Orange County Florida; thence run along said Deed the following four courses; N 84°17'43" E, 306.52 feet; N 55°03'52" E, 1274.60 feet; N 33°11'17" E, 877.94 feet; N 08°37'23" E, 258.89 feet; thence N 89°46'07" E, 980.18 feet along the North line of the Northwest 1/4 of said Section 9 to the Northeast corner thereof; thence S 00°03'05" W, 2653.53 feet along the East line of the Northwest 1/4 of said Section 9 to the Southeast corner thereof; thence N 89°44'05" E, 1325.36 feet along the South line of the Southeast 1/4 of the Northwest 1/4 of Section 9 to the Southwest corner thereof; thence S 00°08'51" W, 1314.23 feet along the East line of the Northwest 1/4 of the Southwest 1/4 of Section 9 to the Southeast corner thereof; thence N 89°45'10" E, 1327.55 feet along the North line of the Southeast 1/4 of the Southwest 1/4 of Section 9 to the Northeast corner thereof; thence S 00°03'05" W, 1314.64 feet along the East line of the Southeast 1/4 of the Southwest 1/4 of Section 9 to the Southeast corner of the Southwest 1/4 of Section 9; thence N 89°53'46" E, 2633.36 feet along the South line of the Southeast 1/4 of Section 9 to the Southeast corner thereof and the Southwest corner of Section 10, Township 24

South, Range 27 East; thence N 00°15'35" E, 5286.81 feet along the West section line of Section 10 to the Northwest corner thereof and the Southwest corner of Section 3, Township 24 South, Range 27 East; thence N 00°11'50" W, 2661.64 feet along the West line of the Southwest 1/4, Section 3 to the Northwest corner thereof; thence N 89°39'50" E, 3976.31 feet along the North line of the South half of Section 3 to the Northeast corner of the Northwest 1/4 of the Southeast 1/4 of Section 3; thence S 00°04'39" E, 1326.78 feet along the East line of the Northwest 1/4 of the Southeast 1/4 of Section 3 to the Northwest corner of the Southeast 1/4 of the Southeast 1/4 of Section 3; thence N 89°37'16" E, 1328.99 feet along the North line of the Southeast 1/4 of the Southeast 1/4 of Section 3 to the Northeast corner thereof and the Northwest corner of the Southwest 1/4 of the Southwest 1/4 of Section 2, Township 24 South, Range 27 East; thence N 00°07'50" W, 1325.78 feet along the West line of Northwest 1/4, of the Southwest 1/4, of Section 2 to the Northwest corner thereof; thence N 00°07'43" W, 400.13 feet along the West line of the Northwest 1/4, of Section 2; thence run along the Northerly boundary of a deed recorded in Official Records Book 1457, Page 934 of the Public Records of Orange County Florida the following three courses; N 86°46'13" E, 1024.87 feet; N 77°37'23" E, 1103.42 feet; N 53°18'38" E, 1872.82 feet to a point on the Southerly right-of-way line of Reams Road as shown on Plat book 3, Page 85 of the Public Records of Orange County Florida; thence run along said right-of-way line the following three courses; S 43°40'10" E, 1382.92 feet to the beginning of a curve concave to the Northeast, having a radius of 546.86 feet and a central angle of 46°21'00"; thence run Southeasterly along the arc of said curve 442.39 feet; thence N 89°58'50" E, 341.61 feet; thence leaving said right-of-way, run S 00°19'24" E, 603.75 feet along the East line of the Northeast 1/4 of Section 2, to the Southeast corner thereof, and the Northwest corner of the Northwest 1/4 of the Southwest 1/4 of Section 1, Township 24 South, Range 27 East; thence N 89°43'47" E, along the North line of the Northwest 1/4 of the Southwest 1/4 of Section 1, 1297.19 feet to a point 25 feet West of the Northeast corner of the Northwest 1/4 of the Southwest 1/4 of Section 1; thence N 00°12'21" W, 598.76 feet along a line that is 25.00 feet West of and parallel to the West line of the Southeast 1/4 of the Northwest 1/4 of Section 1 to the Southerly right-of-way line of aforesaid Reams Road; thence N 89°56'46" E, 100.00 feet along said Southerly right-of-way of Reams Road; thence run along the Easterly and Northerly boundary of a deed recorded in Official Records Book 1465, Page 307 of the Public Records of Orange County Florida the following five courses; S 02°04'12" E, 523.43 feet; N 89°43'40" E, 52.00 feet; S 00°12'21" E, 49.00 feet; N 89°43'41" E, 229.00 feet; S 00°12'25" E, 26.23 feet; thence N 89°43'47" E, 1039.16 feet along the North line of the South half of Section 1 to a point 90.00 feet East of the Northeast corner of the Southwest 1/4 of Section 1; thence S 05°34'33" W, 911.86 feet; thence S 00°05'18" E, 420.00 feet along the East line of the Northeast 1/4 of the Southwest 1/4 of Section 1 to the Southeast corner thereof; thence N 89°44'10" E, 2649.93 feet along the North line of the South half of the Southeast 1/4 of Section 1 to the Point of Beginning.

Less the following recorded parcels in the Public Records of Orange County Florida:

Book 2688, Page 1702	Instrument 20050766353
Book 6194, Page 4392	Instrument 20160090446
Book 9745, Page 8716	Instrument 20160316309
Book 10275, Page 7457	Instrument 20160316310
Book 10304, Page 8949	Instrument 20160344785
Book 10681, Page 7447	Instrument 20210271782
Book 10681, Page 7453	Instrument 20220000060
Book 10681, Page 7458	Instrument 20220073431
Book 10778, Page 5071	Instrument 20220542316
Book 10987, Page 8396	
Instrument 20050679647	

DESCRIPTION OF
DEVELOPERS' AGREEMENT
IN OSCEOLA COUNTY, FLORIDA

A parcel of land lying in Sections 1, 2, 11 through 14, 23 through 26, Township 25 South, Range 27 East, and Sections 5 through 9, 16 through 20, 30 and 31, Township 25 South, Range 28 East, Orange County, Florida, and being more particularly described as follows:

Begin at the Northwest corner of said Section 6, run along the North line of the Northwest 1/4 of Section 6, Township 25 South, Range 28 East run, S 89°56'54" E, 2748.82 feet to the Northeast corner thereof; thence S 89°36'01" E, 2646.94 feet along the North line of the Northeast 1/4 of said Section 6 to the Northeast corner thereof; thence entering Section 5, Township 25 South, Range 28 East run N 89°42'15" E, 2600.72 feet along the North line of the Northwest 1/4 of said Section 5 to the Northeast corner thereof; thence S 89°17'26" E, 153.63 feet along the North line of the Northeast 1/4 of said Section 5 to a point on the State Road 400 right of way line shown on Map Section 92130-2401 and dated August 28, 1969; thence run along said right of way line the following three courses; S 38°30'29" W, 248.14 feet to a point of curvature of a curve concave Northwesterly having a radius of 85794.19 feet, and a central angle of 01°26'58"; run Southwesterly along the arc of said curve, 2170.39 feet; S 39°57'27" W, 2021.20 feet; thence S 01°12'07" W, 1838.47 feet along the West line of the Southwest 1/4 of said Section 5 to the Southwest corner thereof; thence entering Section 8, Township 25 South, Range 28 East run N 89°47'15" E, 2643.05 feet along the North line of the Northwest 1/4 of said Section 8 to the Northeast corner thereof; thence N 89°44'15" E, 2642.73 feet along the North line of the Northeast 1/4 of said Section 8 to the Northeast corner thereof; thence entering Section 9, Township 25 South, Range 28 East run N 89°47'42" E, 1315.60 feet along the North line of the West 1/2 of the Northwest 1/4 of said Section 9 to the Northeast corner thereof; thence S 00°04'39" E, 2645.23 feet along the East line of the West 1/2 of the Northwest 1/4 of said Section 9; thence S 00°03'27" E, 1320.49 feet along the East line of the Northwest 1/4 of the Southwest 1/4 of said Section 9; thence N 89°46'36" E, 1311.24 feet along the North line of the Southeast 1/4 of the Southwest 1/4 of said Section 9; thence N 89°54'53" E, 1343.01 feet along the North line of the Southwest 1/4 of the Southeast 1/4 of said Section 9; thence S 00°00'12" E, 1320.26 feet along the East line of the Southwest 1/4 of the Southeast 1/4 of said Section 9; thence S 89°58'40" W, 1342.90 feet along the South line of the Southwest 1/4 of the Southeast 1/4 of said Section 9; thence S 89°42'06" W, 1310.10 feet along the South line of the Southeast 1/4 of the Southwest 1/4 of said Section 9; thence entering Section 16, Township 25 South, Range 28 East run S 00°42'14" E, 1335.79 feet along the East line of the Northwest 1/4 of the Northwest 1/4 of said Section 16; thence S 89°44'25" W, 1319.70 feet along the South line of the Northwest 1/4 of the Northwest 1/4 of said Section 16; thence S 00°17'31" E, 1334.87 feet along the West line of the Southwest 1/4 of the Northwest 1/4 of said Section 16; thence N 89°46'42" E, 2658.61 feet along the North line of the Southwest 1/4 of said Section 16; thence S 01°06'54" E, 1338.43 feet along the East line of the Northeast 1/4 of the Southwest 1/4 of said Section 16; thence S 89°51'04" W, 2677.84 feet along the South line of the North 1/2, of the Southwest 1/4 of said Section 16; thence S 00°17'31" E, 1334.87 feet West line of the Southwest 1/4 of the Southwest 1/4 of said Section 16 to the Southwest corner of said Section 16; thence entering Section 20, Township 25 South, Range 28 East run S 00°20'44" E, 5339.36 feet along the East line of said Section 20 to the Southeast corner thereof; thence S 89°31'09" W, 5313.04 feet along the South line of said Section 20 to the Southwest corner thereof; thence entering Section 30, Township 25 South, Range 28 East run S 00°24'07" W, 5287.28 feet along the East line of said Section 30 to the Southeast corner thereof; thence entering Section 31, Township 25 South, Range 28 East run S 00°25'58" W, 2630.53 feet along the East line of the Northeast 1/4 of said Section 31 to the Southeast corner thereof; thence S 00°26'32" W, 1339.91 feet along the East line of the Northeast 1/4 of the Southeast 1/4 of said Section 31; thence S 89°38'07" W, 1325.49 feet along the South line of the Northeast 1/4 of the Southeast 1/4 of said Section 31; thence N 00°21'55" E, 1337.78 feet along the West

line of the Northeast 1/4 of the Southeast 1/4 of said Section 31; thence S 89°32'39" W, 663.66 feet along the South line of the East 1/2 of the West 1/2 of the Northeast 1/4 of said Section 31; thence N 00°19'27" E, 2635.75 feet along the West line of the East 1/2 of the West 1/2 of the Northeast 1/4 of said Section 31; thence entering Section 30, Township 25 South, Range 28 East run S 89°41'46" W, 665.30 feet along the South line of the Southeast 1/4 of said Section 30; thence S 89°41'31" W, 2661.88 feet along the South line of the Southwest 1/4 of said Section 30 to the Southwest corner thereof; thence entering Section 25, Township 25 South, Range 27 East run S 89°54'33" W, 2658.96 feet run along the South line of the Southeast 1/4 of said Section 25 to the Southwest corner thereof; thence S 89°52'03" W, 2644.80 feet along the South line of the Southwest 1/4 of said Section 25 to the Southwest corner thereof; thence entering Section 26, Township 25 South, Range 27 East run S 89°49'42" W, 1327.07 feet along the South line of the Southeast 1/4 of the Southeast 1/4 of said Section 26; thence N 00°03'44" W, 1330.70 feet along West line of the Southeast 1/4 of the Southeast 1/4 of said Section 26; thence S 89°52'21" W, 1326.94 feet along South line of the Northwest 1/4 of the Southeast 1/4 of said Section 26; thence N 00°03'24" W, 1331.72 feet along West line of the Northwest 1/4 of the Southeast 1/4 of said Section 26; thence S 89°55'00" W, 1666.58 feet along the South line of the Northwest 1/4 of said Section 26; thence N 00°00'25" W, 1930.44 feet along the West line of the East 5/8 of the Northwest 1/4 of said Section 26, to a point on the Easterly right of way line of State Road 400 as described in Official Records Book 2326, Page 701 of the Public Records of Osceola County Florida and a non-tangent curve concave Southeasterly having a radius of 3921.00 feet, and a central angle of 14°53'09"; thence from a tangent bearing of N 25°02'25" E run Northeasterly along the arc of said curve and right of way line, 1018.71 feet; thence continue along said right of way line the following two courses; N 39°57'15" E, 901.93 feet; N 50°02'45" W, 9.00 feet; thence N 39°57'15" E, 654.77 feet along the State Road 400 right of way line shown on Map Section 92130-2401 and dated August 28, 1969; thence N 89°45'55" E, 128.02 feet along the North line of the Southeast 1/4 of the Southwest 1/4 Section 23, Township 25 South, Range 27 East; thence N 00°05'36" E, 3974.79 feet along the East line of the West 1/2 of said Section 23; thence entering Section 14, Township 25 South, Range 27 East run N 00°01'48" W, 1338.67 feet along West line of the Southwest 1/4 of the Southeast 1/4 of said Section 14; thence S 89°58'43" W, 431.70 feet along the South line of the Northeast 1/4 of the Southwest 1/4 of said Section 14; thence N 00°04'30" W, 1337.83 feet along the East line of the West 235.00 feet of the East 1/2 of the Northeast 1/4 of the Southwest 1/4 of said Section 14; thence S 89°52'00" W, 235.00 feet along the South line of the Northwest 1/4 of said Section 14; thence N 00°04'30" W, 1328.24 feet along the West line of East 1/2 of the Southeast 1/4 of the Northwest 1/4 of said Section 14; thence S 89°49'34" W, 334.40 feet; along the South line of the East 1/2 of the West 1/2 of the Northeast 1/4 of the Northwest 1/4 of said Section 14; thence N 00°05'51" W, 1328.00 feet along the West line of the East 1/2 of the West 1/2 of the Northeast 1/4 of the Northwest 1/4 of said Section 14; thence entering Section 11, Township 25 South, Range 27 East run S 89°47'08" W, 1004.74 feet along the Southwest 1/4 of said Section 11; thence N 00°10'06" E, 666.14 feet along the West line of the Southeast 1/4 of the Southwest 1/4 of the Southwest 1/4 of said Section 11; thence S 89°53'39" W, 419.88 feet along the South line of the Northwest 1/4 of the Southwest 1/4 of the Southwest 1/4 of said Section 11; thence N 00°16'32" E, 208.71 feet along a line that is 208.71 feet East of and parallel with the East right of way line of County Road 545 as shown on Map Section 9257-150 dated June 21, 1955; thence S 89°53'43" W, 208.71 feet along a line that is 208.71 feet North of and parallel with South line of the Southwest 1/4 of said Section 11; thence N 00°16'32" E, 458.63 feet along the aforesaid East right of way line of County Road 545; thence S 89°59'41" E, 293.67 feet along the North line of the Northwest 1/4 of the Southwest 1/4 of the Southwest 1/4 of said Section 11; thence N 00°13'21" E, 666.77 feet along the West line of the East 1/2 of the Southwest 1/4 of the Northwest 1/4 of the Southwest 1/4 of said Section 11; thence S 89°53'03" E, 666.11 feet along the North line of the South 1/2 of the Northwest 1/4 of the Southwest 1/4 of said Section 11; thence N 00°06'58" E, 615.49 feet along the West line of the East 1/2 of the Northeast 1/4 of the Northwest 1/4 of the Southwest 1/4 of said Section 11; thence S 89°46'25" E, 332.34 feet along

a line 50.00 feet South of and parallel with the North line of the Southwest 1/4 of said Section 11; thence N 00°13'26" E, 50.00 feet West line of the Northeast 1/4 of the Southwest 1/4 of said Section 11; thence S 89°46'24" E, 332.44 feet along the South line of the West 1/2 of the Southwest 1/4 of the Southeast 1/4 of the Northwest 1/4 of said Section 11; thence N 00°00'19" W, 663.86 feet along the West line of the East 1/2 of the Southwest 1/4 of the Southeast 1/4 of the Northwest 1/4 of said Section 11; thence S 89°51'37" E, 331.87 feet along the North line of the East 1/2 of the Southwest 1/4 of the Southeast 1/4 of the Northwest 1/4 of said Section 11; thence N 00°03'15" W, 1328.72 feet along the West line of the East 1/4 of the Northwest 1/4 of said Section 11; thence N 89°57'56" E, 661.47 feet along the North line of the Southeast 1/4 of the Northeast 1/4 of the Northwest 1/4 of Section 11; thence N 00°09'06" W, 665.37 feet along the West line of the Northeast 1/4 of said Section 11 to the Northwest corner of the Northeast 1/4 of said Section 11; thence entering Section 2, Township 25 South, Range 27 East run N 00°22'03" E, 5290.72 feet along the West line of the East 1/2 of said Section 2; thence S 89°44'07" W, 495.03 feet along a line 10.00 feet South of and parallel with the North line of the Northwest 1/4 of said Section 2; thence S 00°22'03" W, 1390.09 feet along a line 495.00 feet West of and parallel with the West line of the East 1/2 of said Section 2; thence S 89°44'07" W, 2110.14 feet along a line 1400.00 feet South of and parallel with the North line of the Northwest 1/4 of said Section 2 to a point on the Easterly boundary of de-annexation Resolution No. 442 on record at Reedy Creek Improvement District; thence run along said boundary the following courses; N 02°17'23" E, 40.72 feet; N 18°56'28" E, 11.18 feet; N 00°08'32" E, 14.20 feet; N 45°08'32" E, 35.36 feet; S 89°51'28" E, 4.49 feet; N 00°08'32" E, 60.00 feet; N 44°51'28" W, 35.36 feet; N 00°08'32" E, 10.44 feet; N 44°51'28" W, 4.24 feet; N 00°08'32" E, 346.14 feet; N 01°09'08" W, 176.69 feet; N 44°51'28" W, 39.61 feet; N 00°08'32" E, 660.14 feet to a point on the North line of the Northwest 1/4 of said Section 2 and being 25.00 feet East of the Northwest corner of said Section 2; thence N 89°44'07" E, 2636.05 feet along the North line of the Northwest 1/4 of said Section 2 to the Northeast corner thereof; thence N 89°48'35" E, 2652.59 feet along the North line of the Northeast 1/4 of said Section 2 to the Northeast corner thereof; thence entering Section 1, Township 25 South, Range 27 East run N 89°46'36" E, 2656.21 feet along the North line of the Northwest 1/4 of said Section 1 to the Northeast corner thereof; thence N 89°50'04" E, 2658.48 feet along the North line of the Northeast 1/4 of said Section 1 to the Northeast corner thereof to the Point of Beginning, containing 11063.93, acres more or less.

Less and except the following:

A parcel of land lying in Sections 11 through 14, Township 25 South, Range 27 East, Osceola County, Florida, and being more particularly described as follows:

Commence at the Northwest corner of the Northeast 1/4 of Section 11 corner of said Section 11, run along the West line of the Northeast 1/4 of said Section 11, S 00°09'07" E, 132.00 feet; thence N 89°52'08" E, 1175.60 feet along a line that is 132.00 feet South of and parallel with the North line of the Northeast 1/4 of said Section 11 to a point on the boundary of de-annexation Resolution No. 291 as described in Official Records Book 1235, Page 1769 of the Public Records of Osceola County, Florida, and the Point of Beginning; thence continue along aforesaid parallel line, N 89°52'11" E, 240.29 feet to a point on a deed recorded in Official Records Book 1563, Page 2410 of the Public Records of Osceola County Florida; thence run along said line following two courses; S 79°55'37" E, 62.09 feet; N 89°52'08" E, 193.48 feet to a point on a deed recorded in Official Records Book 1674, Page 2470 of the Public Records of Osceola County Florida; thence run along said deed the following five courses; S 00°07'52" E, 207.00 feet; S 89°52'08" W, 350.00 feet; S 00°07'52" E, 500.00 feet; N 89°52'08" E, 400.00 feet; N 00°07'52" W, 707.00 feet to a point on the aforementioned deed recorded in Official Records Book 1563, Page 2410; thence run along said deed the following courses; N 89°52'09" E, 2.14 feet; S 45°03'23" E, 42.36 feet; S 00°00'00" E, 174.79 feet to a point of curvature of a curve concave Easterly having a radius of 1597.84 feet, and a

central angle of 09°05'25"; run Southerly along the arc of said curve, 253.51 feet; S 09°05'25" E, 282.87 feet to a point of curvature of a curve concave Westerly having a radius of 1457.85 feet, and a central angle of 26°10'31"; run Southerly along the arc of said curve, 666.01 feet; S 17°05'06" W, 544.65 feet to a point of curvature of a curve concave Northeasterly having a radius of 1597.85 feet, and a central angle of 102°07'51"; run Southeasterly along the arc of said curve, 2848.19 feet to a point on a deed recorded in Official Records Book 1674, Page 2470 of the Public Records of Osceola County Florida; thence departing deed recorded in Official Records Book 1674, Page 2470 following the deed recorded in Official Records Book 1674, Page 2470 following courses; said point being a point of compound curvature of a curve concave Northerly having a radius of 1597.89 feet, and a central angle of 07°30'00"; run Easterly along the arc of said curve, 209.16 feet; S 54°40'11" E, 66.55 feet; S 12°49'30" E, 117.68 feet to a point on a non-tangent curve concave Easterly having a radius of 2009.86 feet, and a central angle of 24°18'27"; from a tangent bearing of S 10°48'36" W run Southerly along the arc of said curve, 852.67 feet; S 13°29'51" E, 341.79 feet; S 13°29'51" E, 408.71 feet to a point of curvature of a curve concave Westerly having a radius of 1809.86 feet, and a central angle of 11°41'10"; run Southerly along the arc of said curve, 369.14 feet; to a point of compound curvature of a curve concave Westerly having a radius of 1809.86 feet, and a central angle of 17°06'44"; thence run Southerly along the arc of said curve, 540.54 feet; S 15°17'58" W, 294.15 feet; thence departing said deed run along the Westerly right of way line of State Road 400 and World Drive Interchange as described in Official Records Book 1659, Page 1492 of the Public Records of Osceola County Florida the following courses; S 15°15'17" W, 300.03 feet; N 74°44'43" W, 45.00 feet; S 17°31'41" W, 302.54 feet; thence S 15°15'11" W, 177.35 feet to a point on a non-tangent curve concave Easterly having a radius of 4501.37 feet, and a central angle of 06°46'34"; from a tangent bearing of S 15°15'19" W run Southerly along the arc of said curve, 532.35 feet; S 08°28'42" W, 421.43 feet; S 81°31'15" E, 26.00 feet; S 08°28'45" W, 543.00 feet; N 81°31'15" W, 26.00 feet; S 08°28'44" W, 1288.75 feet to a point of curvature of a curve concave Northwesterly having a radius of 1051.92 feet, and a central angle of 30°21'09"; run Southwesterly along the arc of said curve, 557.26 feet; S 38°49'53" W, 892.32 feet to a point on the aforesaid Reedy Creek Improvement District de-annexation Resolution No. 291; thence run along said de-annexation boundary the following courses; N 34°24'01" W, 342.34 feet; thence N 41°10'58" E, 504.10 feet; N 56°53'24" W, 1046.80 feet; N 00°00'05" W, 182.99 feet; N 00°00'05" W, 262.45 feet; N 00°00'05" W, 604.56 feet; N 20°22'32" E, 1354.78 feet; N 39°36'34" E, 1142.27 feet; N 89°59'55" E, 550.00 feet; N 00°00'05" W, 1600.00 feet; N 53°58'26" W, 680.07 feet; N 11°08'10" W, 1105.17 feet; N 44°36'19" W, 1268.50 feet; N 61°15'45" W, 889.74 feet; N 18°33'37" W, 469.54 feet; thence N 00°00'05" W, 391.70 feet; N 89°59'55" E, 48.91 feet; N 06°11'23" E, 746.77 feet; thence N 13°51'33" E, 679.15 feet; N 45°31'55" E, 264.41 feet; N 89°59'55" E, 356.15 feet; thence N 00°00'05" W, 317.21 feet to the Point of Beginning, containing 263.49 acres, more or less.

AND

A parcel of land lying in Sections 11 through 14, Township 25 South, Range 27 East, Osceola County, Florida, and being more particularly described as follows:

Commence at the Northwest corner of the Northeast 1/4 corner of said Section 11, run along the North line of the Northeast 1/4 of said Section 11, S 00°09'07" E, 132.00 feet; thence N 89°52'08" E, 1922.52 feet along a line that is 132.00 feet South of and parallel with the North line of the Northeast 1/4 of said Section 11 to a point on Southerly right of way line of State Road 530 and a point on the boundary of de-annexation Resolution No. 291 as described in Official Records Book 1235, Page 1769 of the Public Records of Osceola County, Florida, and the Point of Beginning; thence run along said boundaries the following five courses; N 89°52'07" E, 728.48 feet; N 89°52'44" E, 1251.91 feet; N 89°50'43" E, 190.56 feet to a point on a non-tangent curve concave Northeasterly having a radius of 814.00 feet, and a central angle of 20°35'33"; from a tangent bearing of S 19°06'55" E run Southeasterly along the arc of said curve,

292.56 feet; to a point on a non-tangent curve concave Northeasterly having a radius of 1073.93 feet, and a central angle of 17°34'32"; from a tangent bearing of S 36°35'41" E run Southeasterly along the arc of said curve, 329.43 feet; thence departing said right of way line continue along the aforesaid de-annexation boundary the following courses; S 00°08'00" E, 455.76 feet; N 89°52'00" E, 20.00 feet; S 00°08'00" E, 488.84 feet to a point on a non-tangent curve concave Westerly having a radius of 1759.86 feet, and a central angle of 33°38'13"; from a tangent bearing of S 00°08'08" E run Southerly along the arc of said curve, 1033.17 feet; S 33°30'09" W, 1183.50 feet to a point of curvature of a curve concave Southeasterly having a radius of 2059.86 feet, and a central angle of 14°13'45"; run Southwesterly along the arc of said curve, 511.56 feet; to a point on a non-tangent curve concave Northerly having a radius of 1457.89 feet, and a central angle of 12°05'33"; from a tangent bearing of S 82°51'48" W run Westerly along the arc of said curve, 307.69 feet; to a point of compound curvature of a curve concave Northerly having a radius of 1457.79 feet, and a central angle of 29°15'05"; run Westerly along the arc of said curve, 744.25 feet; N 34°12'14" E, 149.99 feet; N 38°16'56" W, 139.49 feet; N 20°31'56" W, 110.01 feet; N 70°14'49" W, 129.46 feet; N 45°48'22" W, 132.54 feet; S 89°14'11" W, 181.70 feet to a point on a non-tangent curve concave Easterly having a radius of 1457.85 feet, and a central angle of 47°22'50"; from a tangent bearing of N 30°17'44" W run Northerly along the arc of said curve, 1205.56 feet; N 17°05'06" E, 386.62 feet; S 72°54'50" E, 290.44 feet; N 10°23'11" E, 320.40 feet; N 04°30'12" E, 320.81 feet; N 87°47'48" W, 244.99 feet to a point on a non-tangent curve concave Westerly having a radius of 1597.84 feet, and a central angle of 11°17'38"; from a tangent bearing of N 02°12'13" E run Northerly along the arc of said curve, 314.96 feet; N 09°05'25" W, 282.87 feet to a point of curvature of a curve concave Easterly having a radius of 1457.85 feet, and a central angle of 09°05'25"; run Northerly along the arc of said curve, 231.30 feet; N 00°00'00" E, 186.09 feet; N 44°56'12" E, 42.49 feet to the Point of Beginning, containing 191.436 Acres, more or less.

AND

A parcel of land lying in Sections 12 and 13, Township 25 South, Range 27 East and Section 7, Township 25 South, Range 28 East, Osceola County, Florida, and being more particularly described as follows:

Commence at the Northwest corner of said Section 7, run along the West line of the Northwest 1/4 of said Section 7, S 00°16'52" W, 182.00 feet, to a point on Southerly right of way line of State Road 530 and a point on the boundary of de-annexation Resolution No. 291 as described in Official Records Book 1235, Page 1769 of the Public Records of Osceola County, Florida, and the Point of Beginning; thence run along said de-annexation boundary the following courses; N 89°36'48" E, 1370.16 feet to a point on a non-tangent curve concave Southerly having a radius of 2774.79 feet, and a central angle of 14°35'33"; from a tangent bearing of S 87°18'45" E run Easterly along the arc of said curve, 706.70 feet; S 72°43'12" E, 120.32 feet; S 68°43'12" E, 476.40 feet to a point of curvature of a curve concave Southwesterly having a radius of 310.00 feet, and a central angle of 64°11'44"; run Southeasterly along the arc of said curve, 347.33 feet; to a point of compound curvature of a curve concave Westerly having a radius of 710.00 feet, and a central angle of 43°41'01"; run Southerly along the arc of said curve, 541.32 feet; S 39°09'33" W, 593.50 feet; S 39°49'53" W, 428.75 feet to a point on a non-tangent curve concave Northwesterly having a radius of 17038.73 feet, and a central angle of 00°07'01"; from a tangent bearing of S 39°57'15" W run Southwesterly along the arc of said curve, 34.76 feet; to a point of compound curvature of a curve concave Northwesterly having a radius of 17038.73 feet, and a central angle of 00°07'00"; run Southwesterly along the arc of said curve, 34.73 feet; to a point of compound curvature of a curve concave Northwesterly having a radius of 17038.73 feet, and a central angle of 05°07'15"; run Southwesterly along the arc of said curve, 1522.83 feet; to a point of reverse curvature of a curve concave Southeasterly having a radius of 17338.73 feet, and a central angle of 07°18'35"; run Southwesterly along the arc of said curve, 2212.08

feet; to a point of compound curvature of a curve concave Southeasterly having a radius of 17338.73 feet, and a central angle of 03°23'57"; run Southwesterly along the arc of said curve, 1028.62 feet; to a point of reverse curvature of a curve concave Northwesterly having a radius of 17038.73 feet, and a central angle of 05°03'27"; run Southwesterly along the arc of said curve, 1503.98 feet; S 44°18'34" W, 2356.77 feet to a point on a non-tangent curve concave Northerly having a radius of 451.67 feet, and a central angle of 120°17'51"; from a tangent bearing of S 44°19'15" W run Westerly along the arc of said curve, 948.32 feet; to a point of compound curvature of a curve concave Easterly having a radius of 1767.86 feet, and a central angle of 30°38'14"; run Northerly along the arc of said curve, 945.31 feet; N 15°15'17" E, 57.43 feet; N 74°44'43" W, 42.00 feet; N 10°06'45" E, 301.24 feet; N 15°17'20" E, 293.98 feet to a point on a non-tangent curve concave Westerly having a radius of 2009.86 feet, and a central angle of 28°47'54"; from a tangent bearing of N 15°18'05" E run Northerly along the arc of said curve, 1010.21 feet; N 13°29'49" W, 750.50 feet to a point of curvature of a curve concave Easterly having a radius of 1809.86 feet, and a central angle of 30°18'27"; run Northerly along the arc of said curve, 957.35 feet; N 46°27'10" E, 105.97 feet; to a point on a non-tangent curve concave Southeasterly having a radius of 1759.86 feet, and a central angle of 13°41'33"; from a tangent bearing of N 19°48'38" E run Northeasterly along the arc of said curve, 420.57 feet; N 33°30'11" E, 1183.50 feet to a point of curvature of a curve concave Westerly having a radius of 2059.86 feet, and a central angle of 33°23'10"; run Northerly along the arc of said curve, 1200.27 feet; N 05°42'05" E, 369.98 feet to a point of curvature of a curve concave Southeasterly having a radius of 426.87 feet, and a central angle of 56°29'55"; run Northeasterly along the arc of said curve, 420.93 feet; N 62°12'02" E, 1022.85 feet to a point of curvature of a curve concave Southerly having a radius of 1789.72 feet, and a central angle of 15°19'53"; run Easterly along the arc of said curve, 478.90 feet; to a point on a non-tangent curve concave Southerly having a radius of 1791.86 feet, and a central angle of 03°26'13"; from a tangent bearing of N 78°45'37" E run Easterly along the arc of said curve, 107.49 feet; to a point of compound curvature of a curve concave Southerly having a radius of 2181.28 feet, and a central angle of 06°37'08"; run Easterly along the arc of said curve, 251.98 feet; N 88°49'08" E, 659.02 feet; N 89°50'46" E, 591.75 feet to the Point of Beginning, containing 744.473 acres, more or less.

AND

A parcel of land lying in Sections 12, 13, 23 and 24, Township 25 South, Range 27 East and Sections 7,8,9, 17 through 20 and 30, Township 25 South, Range 28 East, Osceola County, Florida, and being more particularly described as follows:

Commence at the Northwest corner of said Section 9, run along the West line of the Northwest 1/4 of said Section 9, S 00°08'49" E, 132.00 feet, to a point on Southerly right of way line of State Road 530 and a point on the boundary of de-annexation Resolution No. 291 as described in Official Records Book 1235, Page 1769 of the Public Records of Osceola County, Florida, and the Point of Beginning; thence run along said de-annexation boundary the following courses; N 89°47'42" E, 622.99 feet to a point on a non-tangent curve concave Northeasterly having a radius of 450.00 feet, and a central angle of 59°52'20"; from a tangent bearing of S 00°12'18" E run Southeasterly along the arc of said curve, 470.24 feet; S 60°04'38" E, 118.30 feet to a point of curvature of a curve concave Southwesterly having a radius of 150.00 feet, and a central angle of 60°00'00"; run Southeasterly along the arc of said curve, 157.08 feet; N 89°55'21" E, 40.00 feet; S 00°04'25" E, 2369.91 feet; N 89°56'33" E, 50.00 feet; S 00°03'27" E, 512.31 feet; S 00°03'27" E, 358.24 feet; S 47°23'03" W, 1794.78 feet; N 75°57'54" W, 2061.55 feet; S 53°52'46" W, 4747.05 feet; S 13°19'33" E, 1235.00 feet; S 57°29'14" E, 837.20 feet; S 26°03'58" E, 3172.66 feet; S 45°00'05" E, 707.11 feet; S 09°55'30" W, 2030.39 feet; N 65°37'30" W, 1163.91 feet; N 44°47'06" W, 1831.04 feet; S 48°53'12" W, 715.92 feet; N 65°37'30" W, 341.01 feet; N 26°33'59" W, 2124.26 feet; S 68°44'53" W, 965.66 feet; S 16°54'23" E, 5330.34 feet; S 50°31'34" W, 1101.14 feet; N 41°38'06" W,

4214.56 feet; N 18°02'08" W, 2261.08 feet; S 89°59'55" W, 1650.00 feet; S 00°00'05" E, 1224.24 feet; S 35°39'14" W, 1200.88 feet; S 89°59'55" W, 1800.00 feet; N 34°46'45" W, 1157.70 feet; N 27°43'20" W, 492.90 feet; N 01°09'30" W, 124.30 feet; N 50°54'37" W, 282.74 feet; S 59°21'14" W, 36.00 feet; N 38°52'34" W, 156.01 feet; N 39°57'15" E, 502.67 feet; N 43°58'16" E, 1918.88 feet to a point of curvature of a curve concave Southerly having a radius of 622.20 feet, and a central angle of 73°46'51"; run Easterly along the arc of said curve, 801.22 feet; to a point of compound curvature of a curve concave Southwesterly having a radius of 2405.91 feet, and a central angle of 15°39'49"; run Southeasterly along the arc of said curve, 657.74 feet; to a point on a non-tangent curve concave Southwesterly having a radius of 3677.60 feet, and a central angle of 09°13'43"; from a tangent bearing of S 46°35'06" E run Southeasterly along the arc of said curve, 592.35 feet; S 37°21'28" E, 61.64 feet; N 52°38'37" E, 295.00 feet; N 37°21'24" W, 236.29 feet; N 33°58'59" W, 295.13 feet to a point of curvature of a curve concave Easterly having a radius of 724.53 feet, and a central angle of 32°07'27"; run Northerly along the arc of said curve, 406.22 feet; N 01°51'30" W, 914.66 feet to a point of curvature of a curve concave Easterly having a radius of 1433.91 feet, and a central angle of 30°54'26"; run Northerly along the arc of said curve, 773.50 feet; N 31°08'21" E, 714.41 feet; N 32°17'07" E, 68.88 feet to a point of curvature of a curve concave Southeasterly having a radius of 4489.66 feet, and a central angle of 06°27'44"; run Northeasterly along the arc of said curve, 506.37 feet; N 38°44'50" E, 91.15 feet; N 51°13'07" W, 15.63 feet; N 39°57'15" E, 399.78 feet to a point of curvature of a curve concave Southeasterly having a radius of 17028.73 feet, and a central angle of 05°21'16"; run Northeasterly along the arc of said curve, 1591.38 feet; to a point of reverse curvature of a curve concave Northwesterly having a radius of 17348.73 feet, and a central angle of 00°22'04"; run Northeasterly along the arc of said curve, 111.39 feet; N 45°03'33" W, 10.00 feet to a point on a non-tangent curve concave Northwesterly having a radius of 17341.08 feet, and a central angle of 04°36'46"; from a tangent bearing of N 44°56'25" E run Northeasterly along the arc of said curve, 1396.13 feet; to a point of compound curvature of a curve concave Northwesterly having a radius of 17338.73 feet, and a central angle of 05°43'39"; run Northeasterly along the arc of said curve, 1733.24 feet; to a point of reverse curvature of a curve concave Southeasterly having a radius of 17038.73 feet, and a central angle of 05°21'16"; run Northeasterly along the arc of said curve, 1592.32 feet; N 39°57'15" E, 942.63 feet; N 44°36'59" E, 348.99 feet to a point on a non-tangent curve concave Southeasterly having a radius of 1342.44 feet, and a central angle of 24°30'00"; from a tangent bearing of N 44°44'08" E run Northeasterly along the arc of said curve, 574.04 feet; N 69°14'08" E, 1832.61 feet; S 47°43'15" E, 1148.63 feet; S 37°11'45" E, 2082.95 feet; N 52°48'15" E, 150.00 feet; N 37°11'45" W, 2096.77 feet; N 47°43'15" W, 1086.16 feet; N 69°14'08" E, 104.92 feet to a point of curvature of a curve concave Southerly having a radius of 1342.40 feet, and a central angle of 19°21'25"; run Easterly along the arc of said curve, 453.52 feet; N 88°35'33" E, 600.08 feet; N 83°15'36" E, 300.22 feet; thence N 89°45'45" E, 3676.81 feet to the Point of Beginning, containing 2908.288 acres, more or less.

AND

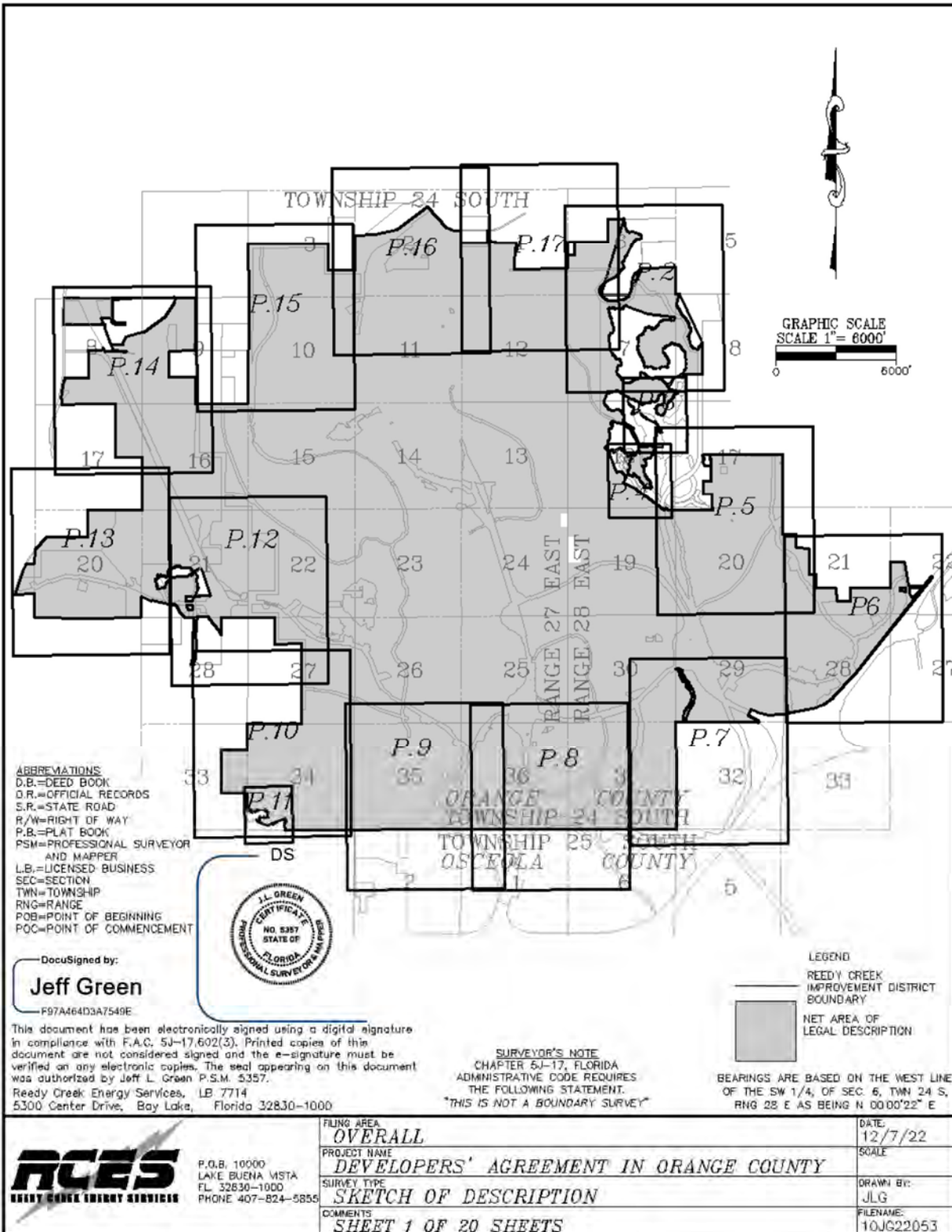
A parcel of land lying in Sections 23 through 26, Township 25 South, Range 27 East, and Section 30, Township 25 South, Range 28 East Osceola County, Florida, and being more particularly described as follows:

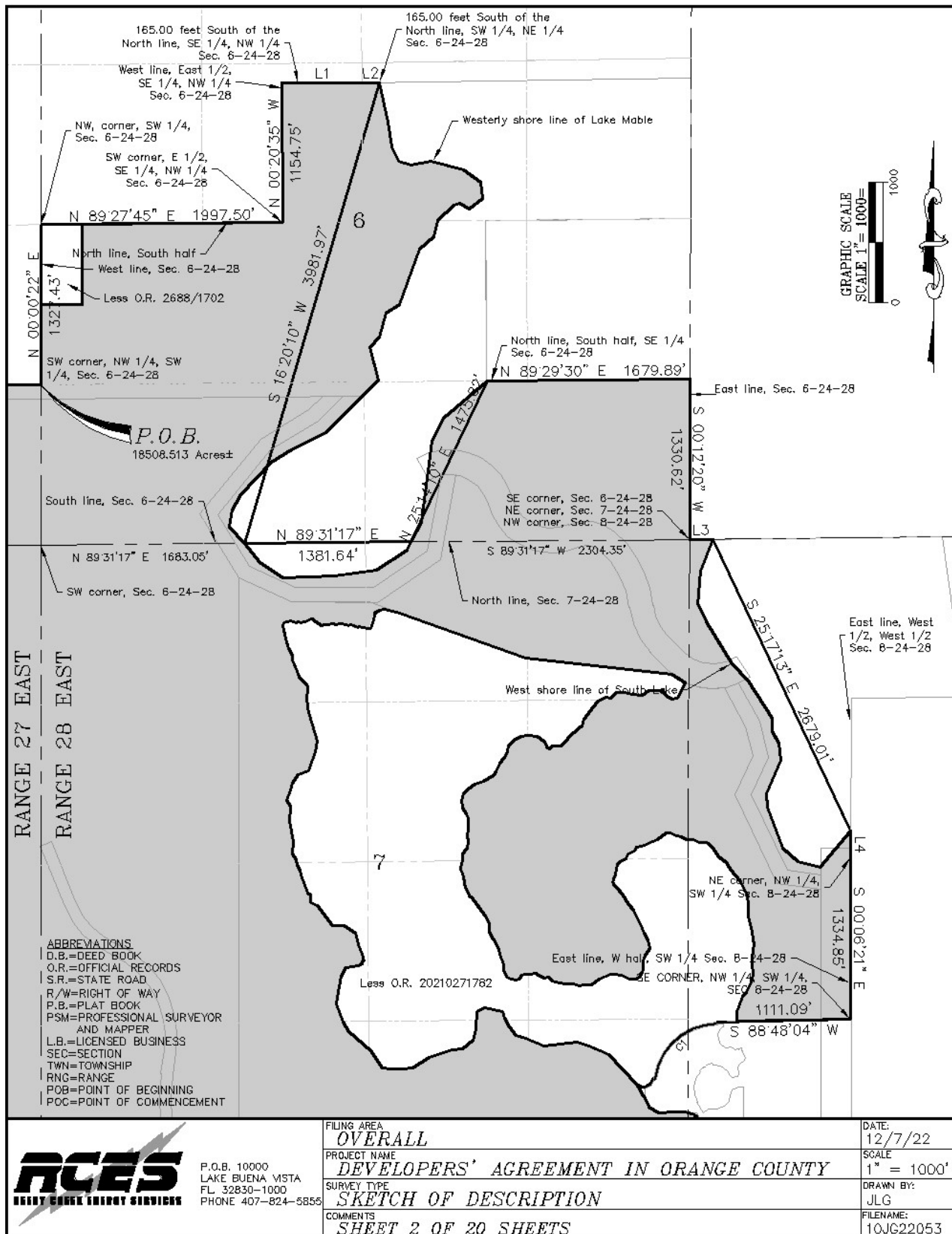
Commence at the Southeast corner of said Section 26, run along the East line of the Southeast 1/4 of said Section 26, N 00°04'03" W, 120.00 feet, to a point on the boundary of de-annexation Resolution No. 291 as described in Official Records Book 1235, Page 1769 of the Public Records of Osceola County, Florida, and the Point of Beginning; thence run along said de-annexation boundary the following courses; S 89°49'18" W, 678.98 feet; S 89°56'16" W, 41.46 feet; S 89°50'11" W, 486.67 feet; N 00°07'53" W, 333.92 feet; N 00°07'43" W, 177.25 feet; N 00°07'56" E, 113.61 feet; N 00°00'15" E, 50.16 feet; N 00°04'00" W, 631.66 feet; S 89°52'13" W, 494.06 feet; S 89°55'05" W, 828.90 feet; N 90°00'00" W, 5.12

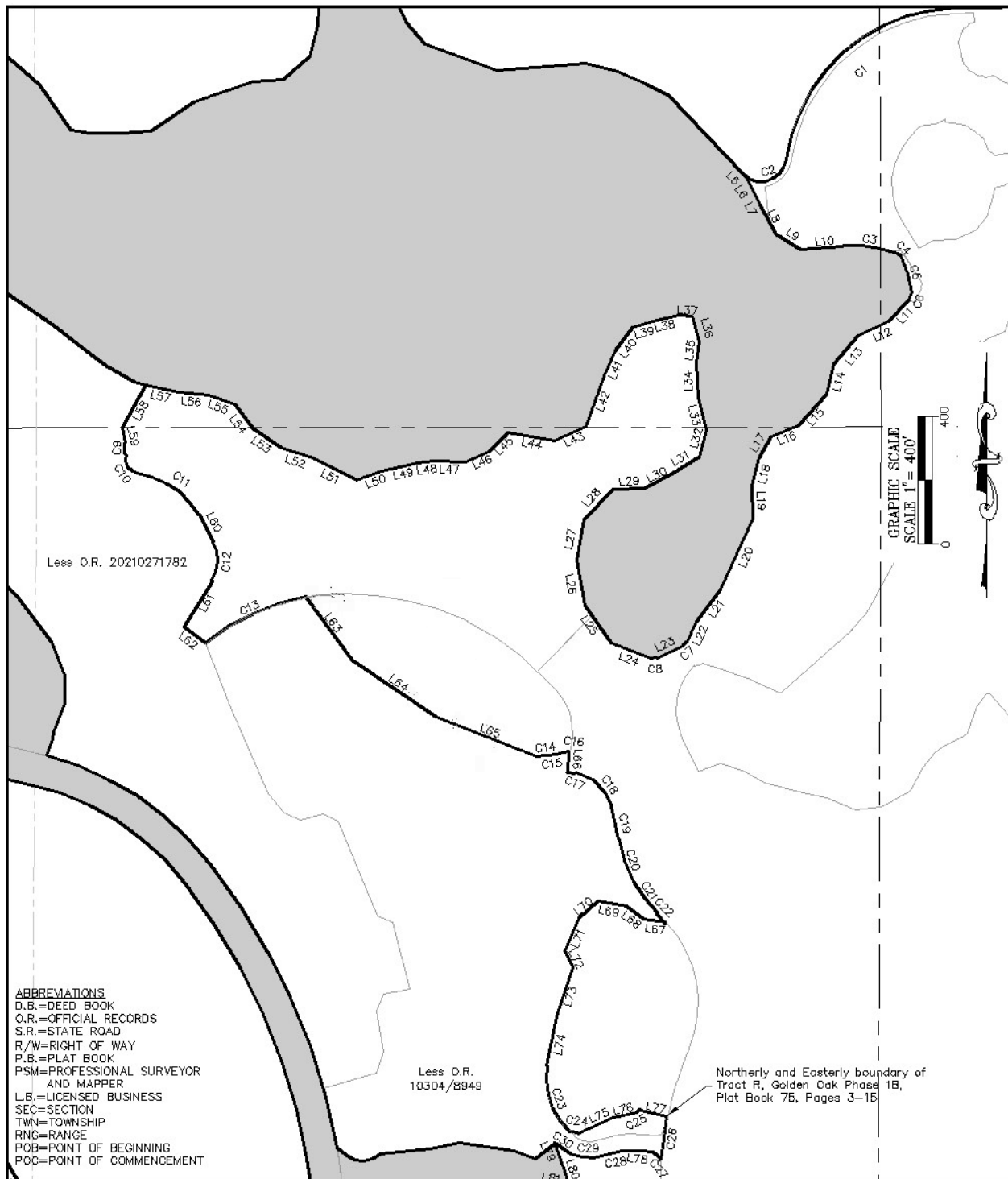
feet; N 00°08'04" W, 183.39 feet; N 00°08'11" W, 68.07 feet; N 00°03'24" W, 394.13 feet; N 00°08'11" W, 655.92 feet; N 00°13'25" W, 23.67 feet; S 89°55'00" W, 128.49 feet; N 89°31'49" W, 397.18 feet; N 89°31'34" W, 122.10 feet; N 89°32'10" W, 47.99 feet; N 89°31'47" W, 361.14 feet; N 89°31'38" W, 68.77 feet; N 89°32'02" W, 98.33 feet; N 89°31'40" W, 203.89 feet; N 09°35'39" W, 23.58 feet; N 34°30'31" E, 3.49 feet; N 89°39'50" W, 46.97 feet; S 89°55'09" W, 105.90 feet; N 00°00'26" W, 1997.80 feet; N 39°37'22" E, 1530.02 feet; N 39°37'22" E, 3105.08 feet; S 25°35'45" E, 1405.42 feet; S 48°02'51" W, 2129.92 feet; S 27°09'04" E, 2191.46 feet; N 89°59'55" E, 429.40 feet; N 42°34'45" E, 61.38 feet; N 77°28'31" E, 6.16 feet; S 80°50'28" E, 42.95 feet; S 76°40'19" E, 50.95 feet; N 78°08'48" E, 34.33 feet; S 30°04'17" E, 4.22 feet; S 76°06'37" E, 130.56 feet; N 89°59'55" E, 618.64 feet; N 00°00'05" W, 1750.00 feet; S 85°45'54" E, 2707.40 feet; S 38°39'40" E, 320.15 feet; S 01°48'36" E, 382.26 feet; S 54°54'10" W, 2031.38 feet; S 34°49'33" E, 1400.89 feet; N 66°34'12" E, 2012.03 feet; N 89°59'55" E, 1596.15 feet; S 41°29'52" E, 1068.10 feet; S 16°30'11" W, 1408.01 feet; S 60°01'01" W, 808.14 feet; N 44°46'55" W, 709.83 feet; N 00°00'05" W, 700.00 feet; S 89°59'55" W, 1100.00 feet; S 15°22'30" W, 829.70 feet; S 89°59'55" W, 620.00 feet; S 00°00'05" E, 250.00 feet; N 89°45'12" E, 331.16 feet; N 22°25'57" E, 47.85 feet; N 32°49'38" W, 99.62 feet; N 06°38'41" W, 20.86 feet; N 67°06'55" E, 58.35 feet; N 80°46'35" E, 124.29 feet; N 59°15'21" E, 74.38 feet; N 76°39'34" E, 72.66 feet; S 59°47'48" E, 57.26 feet; S 54°56'34" E, 123.34 feet; S 58°10'29" E, 79.63 feet; S 30°10'31" E, 44.20 feet; S 06°24'36" E, 107.82 feet; S 11°28'54" W, 73.24 feet; S 17°38'04" W, 10.26 feet; S 67°56'29" E, 225.59 feet; N 45°25'09" E, 16.32 feet; S 61°51'19" E, 58.22 feet; S 30°56'12" E, 14.64 feet; S 67°56'29" E, 748.10 feet; S 89°54'33" W, 2032.92 feet; S 89°51'55" W, 2644.56 feet; S 00°04'03" E, 79.89 feet; S 89°49'42" W, 1207.06 feet; N 89°49'42" E, 1207.06 feet to the Point of Beginning, containing 829.134 acres, more or less.

Less the following recorded parcel in the Public Records of Osceola County Florida:

O.R. Book 6074, Page 1234







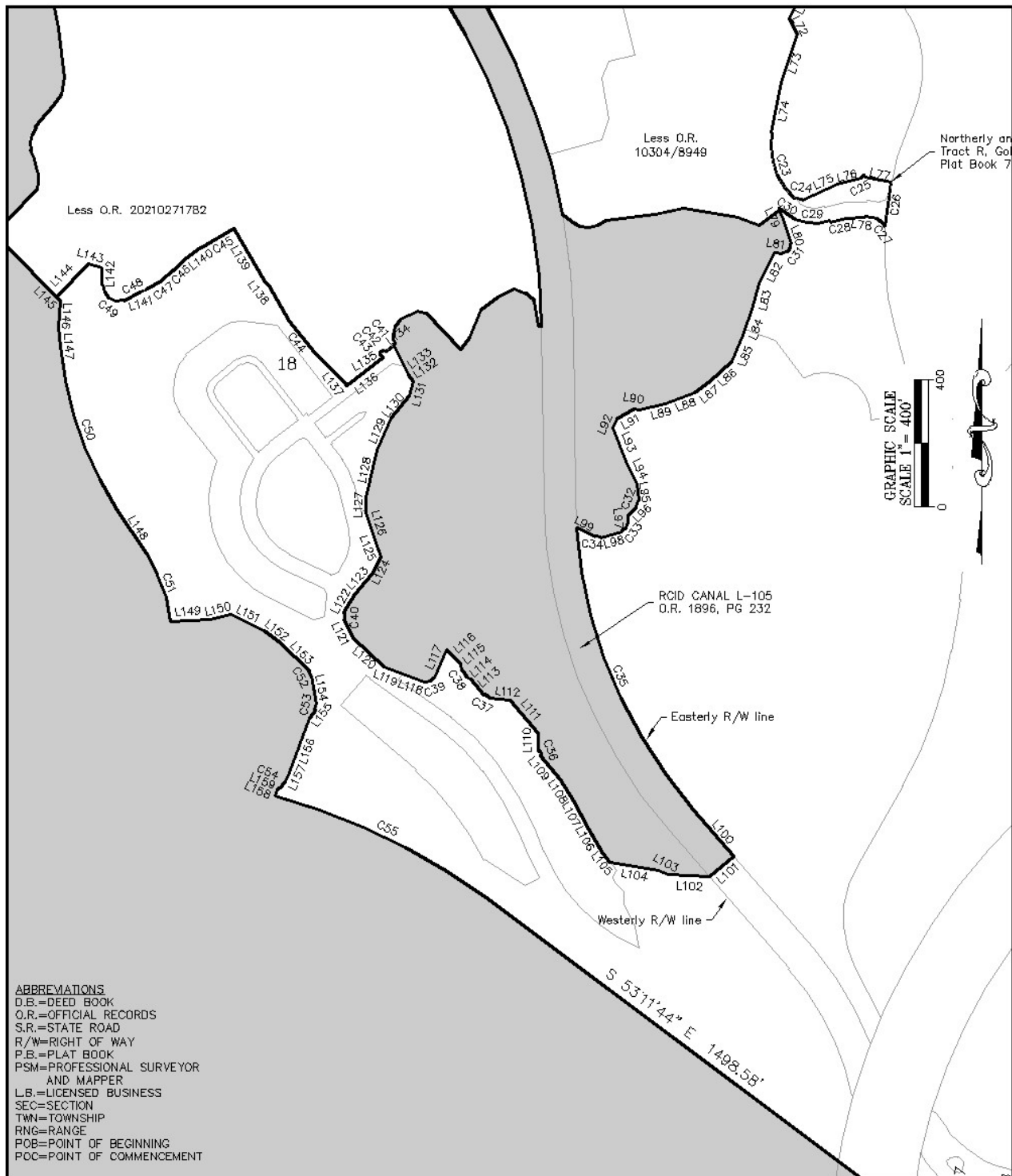
ABBREVIATIONS
 D.B.=DEED BOOK
 O.R.=OFFICIAL RECORDS
 S.R.=STATE ROAD
 R/W=RIGHT OF WAY
 P.B.=PLAT BOOK
 PSM=PROFESSIONAL SURVEYOR
 AND MAPPER
 L.B.=LICENSED BUSINESS
 SEC=SECTION
 TWN=TOWNSHIP
 RNG=RANGE
 POB=POINT OF BEGINNING
 POC=POINT OF COMMENCEMENT



P.O.B. 10000
 LAKE BUENA VISTA
 FL 32830-1000
 PHONE 407-824-5855

FILING AREA	OVERALL	DATE:	12/7/22
PROJECT NAME	DEVELOPERS' AGREEMENT IN ORANGE COUNTY	SCALE	1" = 400'
SURVEY TYPE	SKETCH OF DESCRIPTION	DRAWN BY:	JLG
COMMENTS	SHEET 3 OF 20 SHEETS	FILENAME:	10JG22053

Northerly and Easterly boundary of
 Tract R, Golden Oak Phase 1B,
 Plat Book 75, Pages 3-15



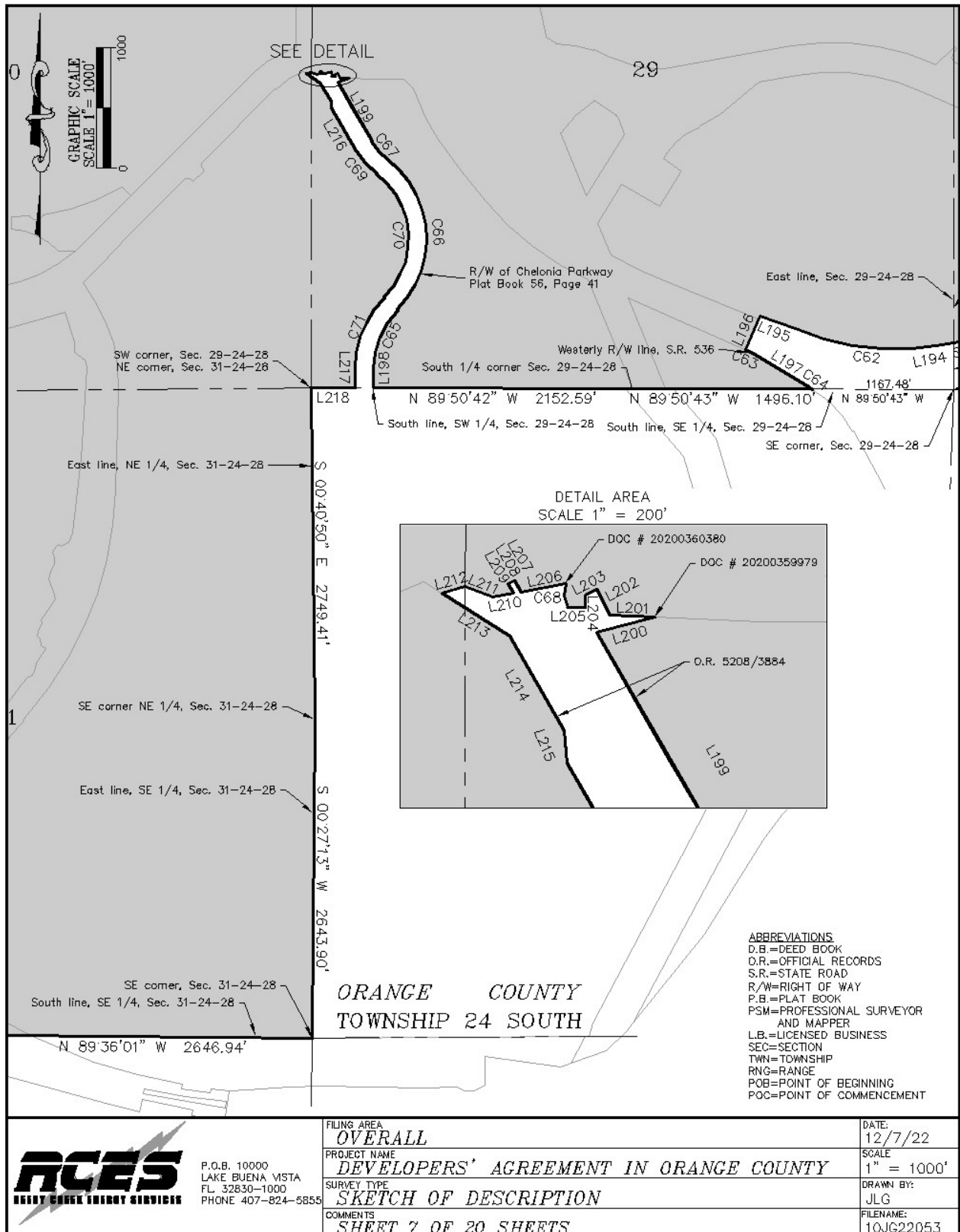
ABBREVIATIONS
 D.B.=DEED BOOK
 O.R.=OFFICIAL RECORDS
 S.R.=STATE ROAD
 R/W=RIGHT OF WAY
 P.B.=PLAT BOOK
 PSM=PROFESSIONAL SURVEYOR
 AND MAPPER
 L.B.=LICENSED BUSINESS
 SEC=SECTION
 TWN=TOWNSHIP
 RNG=RANGE
 POB=POINT OF BEGINNING
 POC=POINT OF COMMENCEMENT

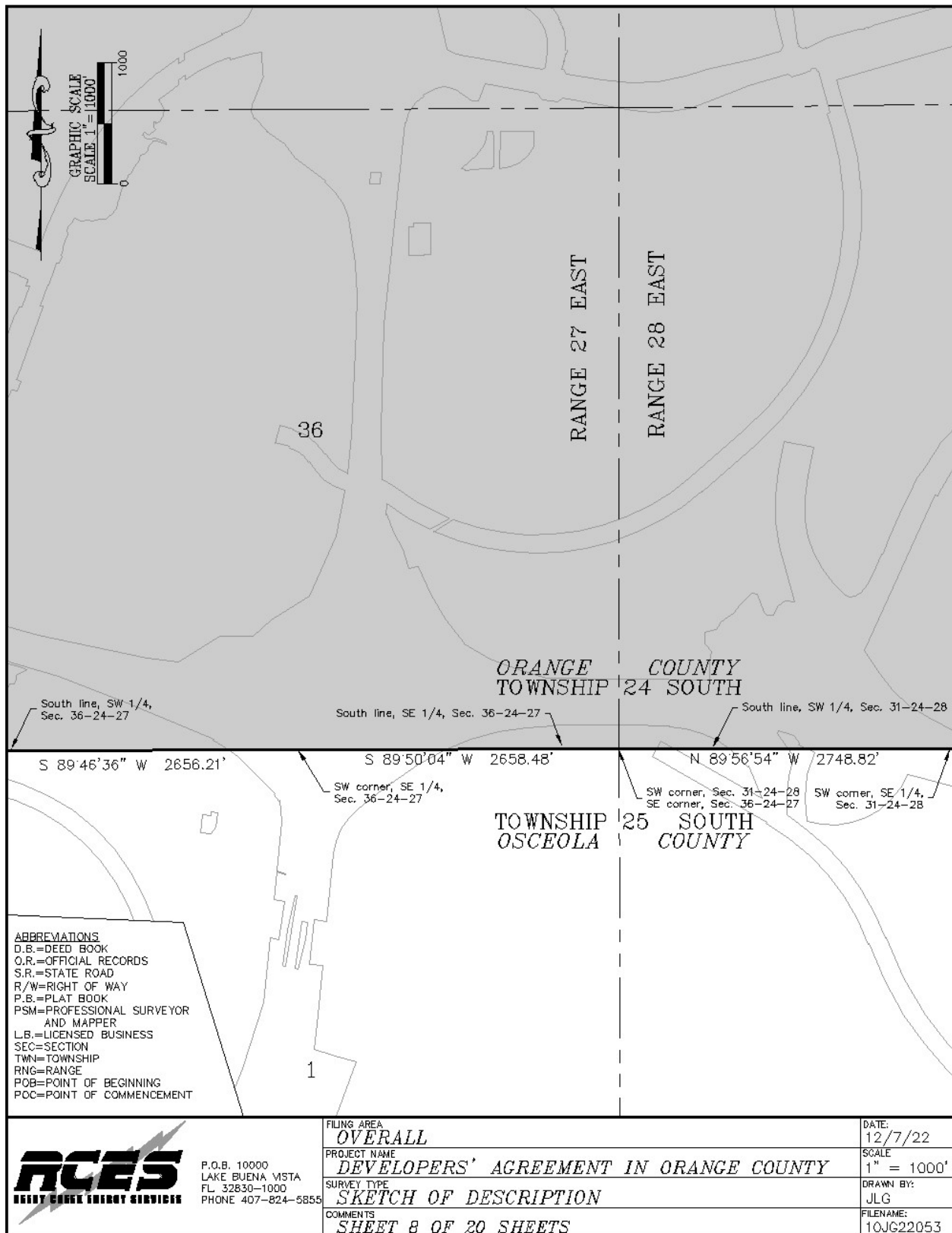


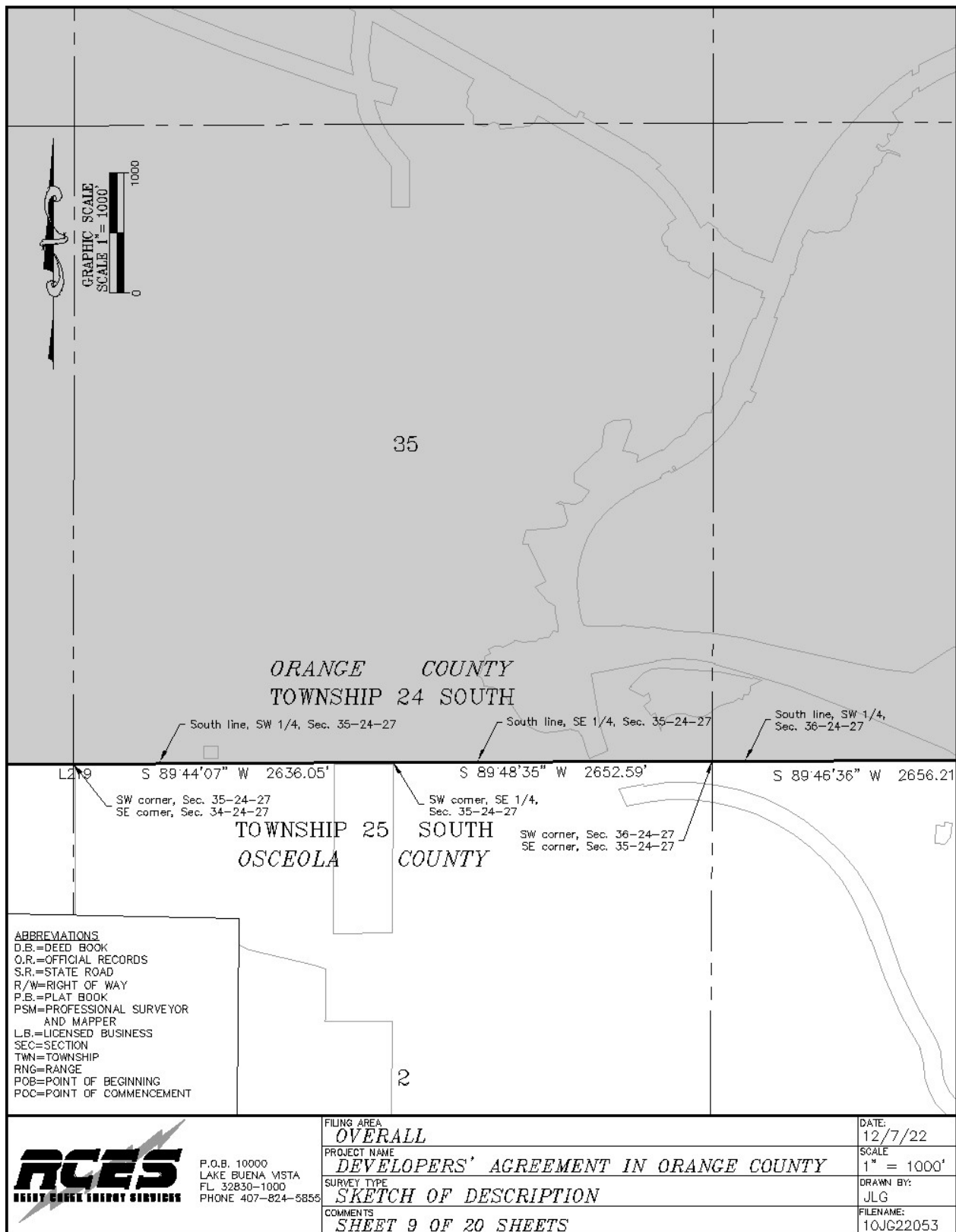
P.O.B. 10000
 LAKE BUENA VISTA
 FL 32830-1000
 PHONE 407-824-5855

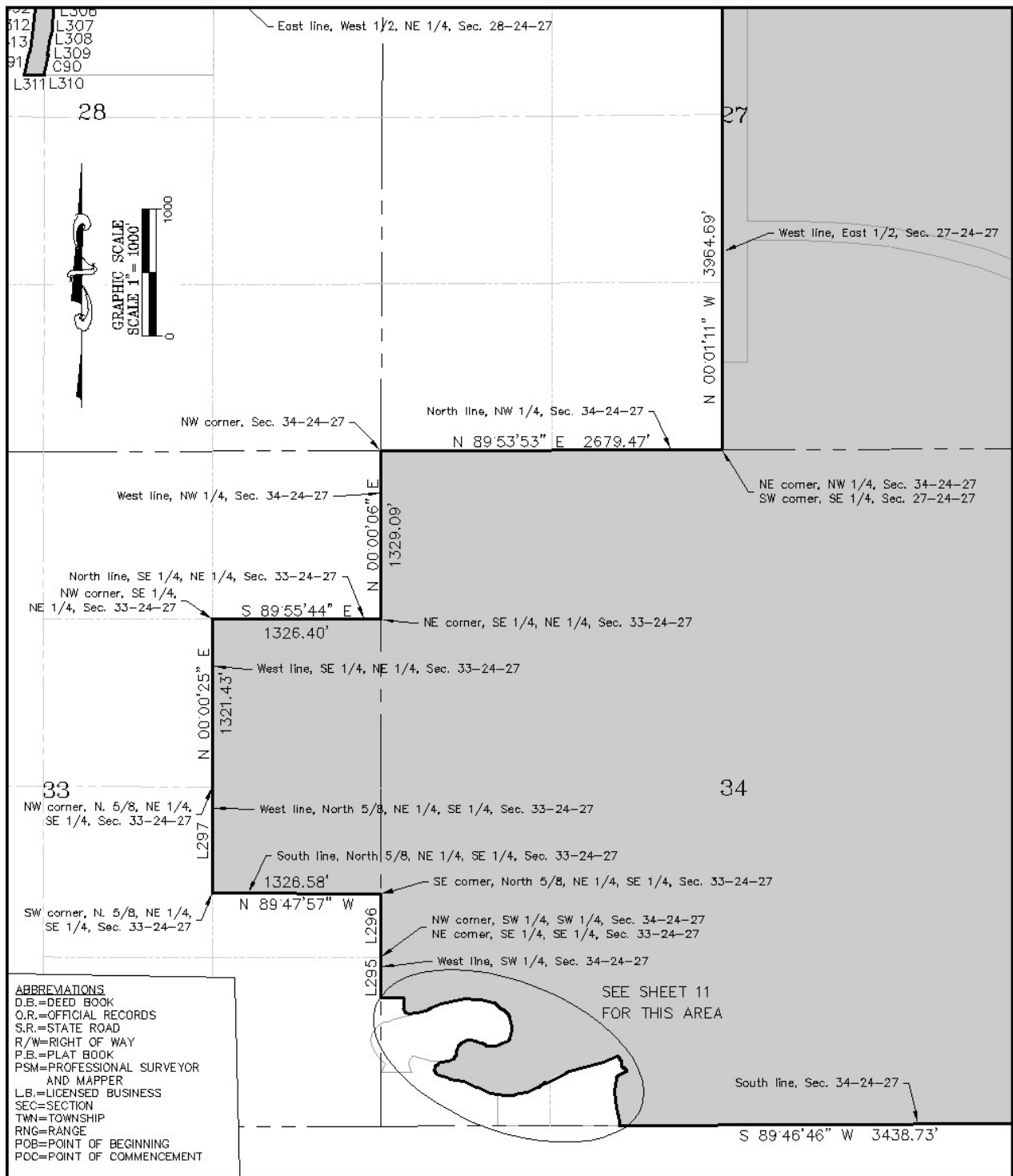
FILING AREA	OVERALL	DATE:	12/7/22
PROJECT NAME	DEVELOPERS' AGREEMENT IN ORANGE COUNTY	SCALE	1" = 400'
SURVEY TYPE	SKETCH OF DESCRIPTION	DRAWN BY:	JLG
COMMENTS	SHEET 4 OF 20 SHEETS	FILENAME:	10JG22053











ABBREVIATIONS
 D.B.=DEED BOOK
 O.R.=OFFICIAL RECORDS
 S.R.=STATE ROAD
 R/W=RIGHT OF WAY
 P.B.=PLAT BOOK
 PSM=PROFESSIONAL SURVEYOR
 AND MAPPER
 L.B.=LICENSED BUSINESS
 SEC=SECTION
 TWN=TOWNSHIP
 RNG=RANGE
 POB=POINT OF BEGINNING
 POC=POINT OF COMMENCEMENT



P.O.B. 10000
 LAKE BUENA VISTA
 FL 32830-1000
 PHONE 407-824-5855

FILING AREA

OVERALL

PROJECT NAME

DEVELOPERS' AGREEMENT IN ORANGE COUNTY

SURVEY TYPE

SKETCH OF DESCRIPTION

COMMENTS

SHEET 10 OF 20 SHEETS

DATE:

12/7/22

SCALE

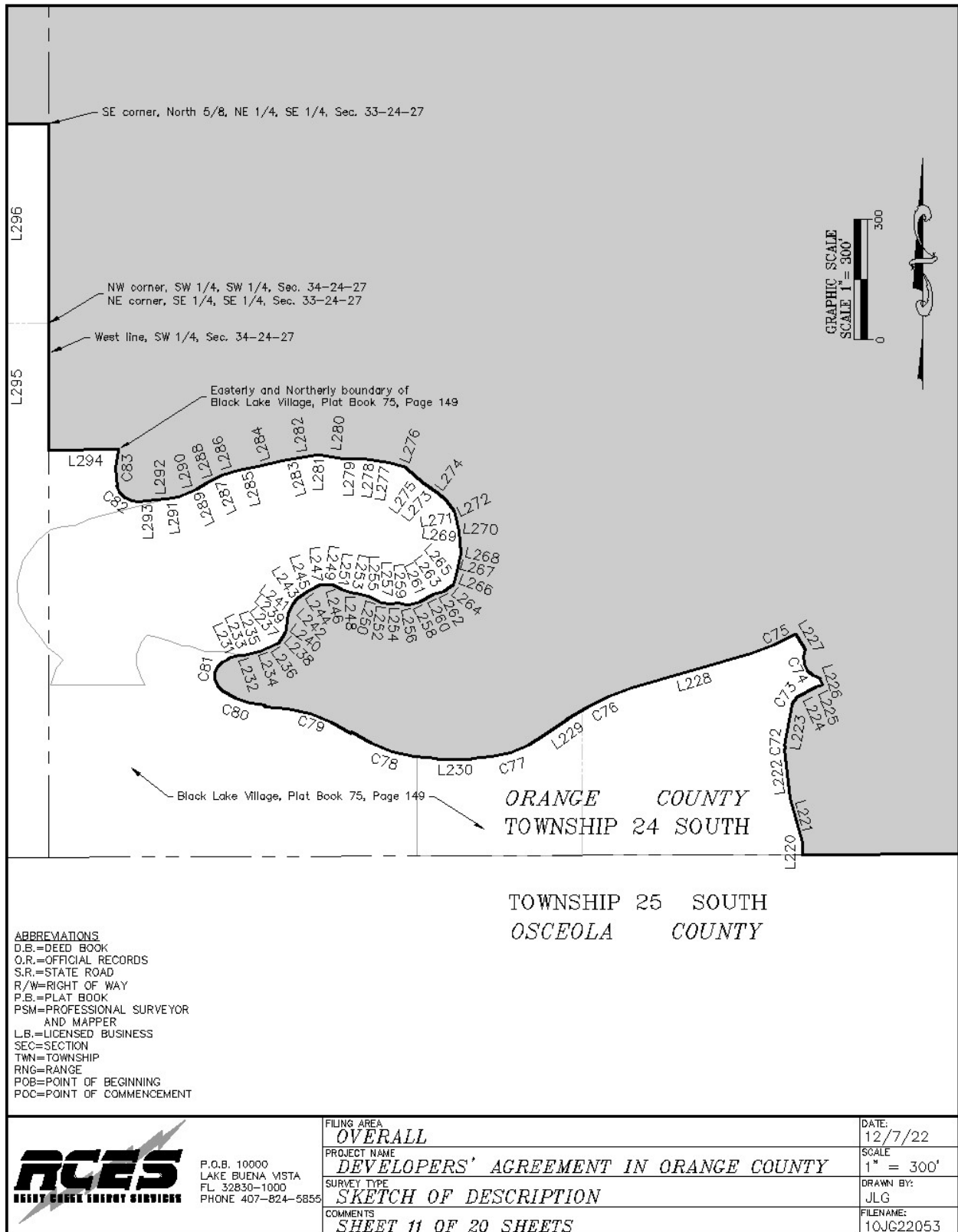
1" = 1000'

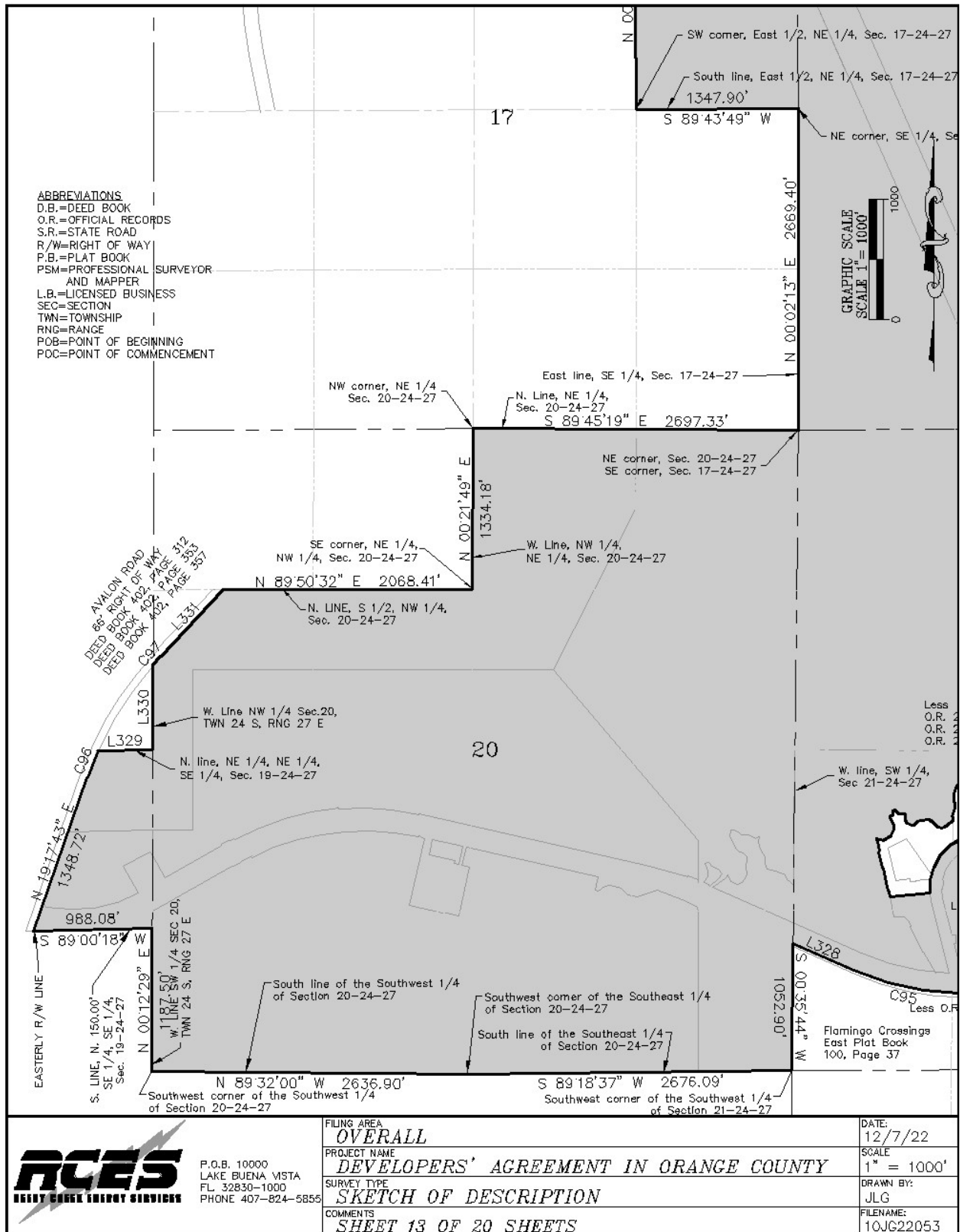
DRAWN BY:

JLG

FILENAME:

10JG22053





P.O.B. 10000
LAKE BUENA VISTA
FL 32830-1000
PHONE 407-824-5855

FILING AREA
OVERALL

PROJECT NAME

DEVELOPERS' AGREEMENT IN ORANGE COUNTY

SURVEY TYPE

SKETCH OF DESCRIPTION

COMMENTS

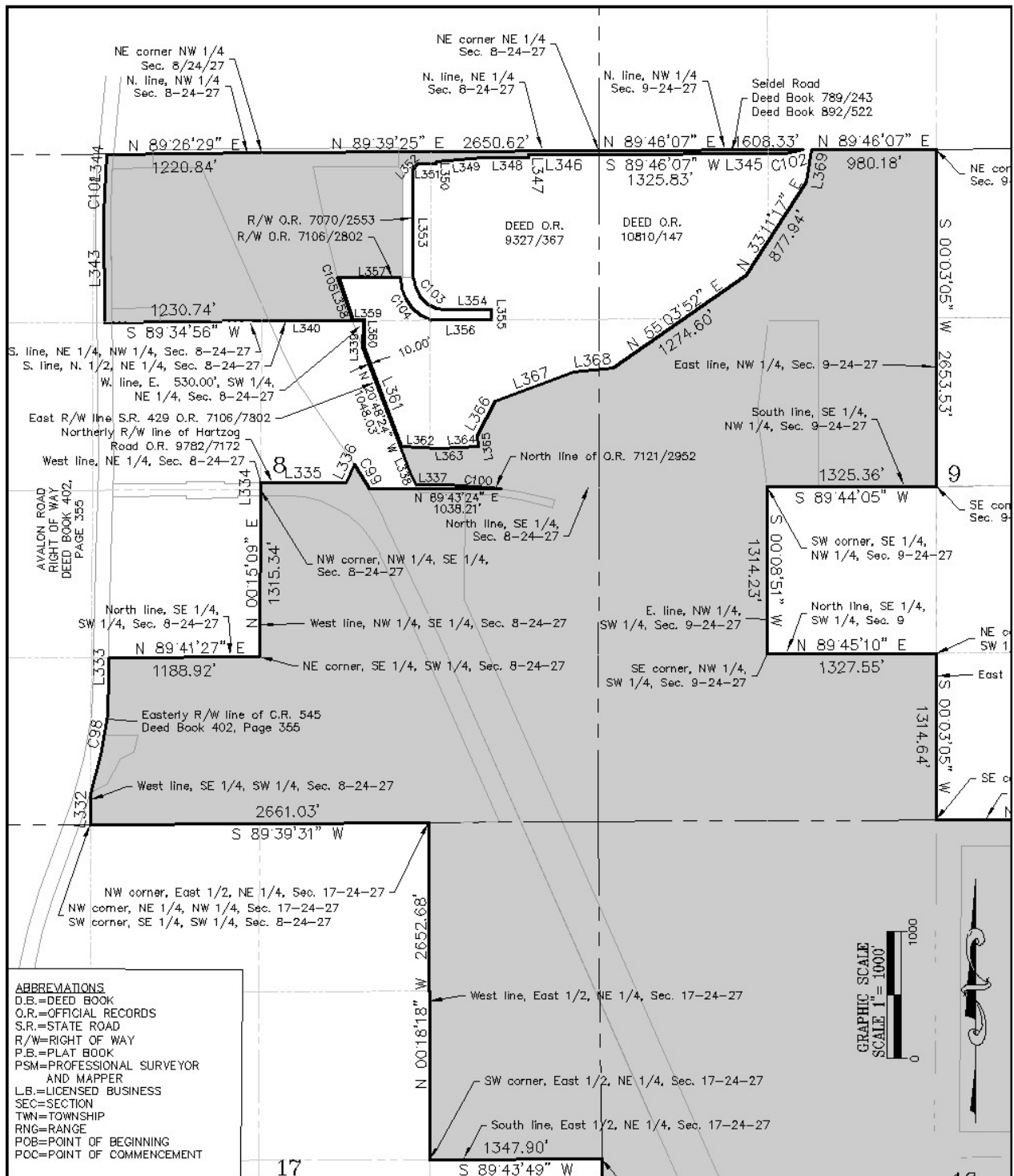
SHEET 13 OF 20 SHEETS

DATE:
12/7/22

SCALE
1" = 1000'

DRAWN BY:
JLG

FILENAME:
10JG22053




ABBREVIATIONS
 D.B.=DEED BOOK
 O.R.=OFFICIAL RECORDS
 S.R.=STATE ROAD
 R/W=RIGHT OF WAY
 P.B.=PLAT BOOK
 PSM=PROFESSIONAL SURVEYOR
 AND MAPPER
 L.B.=LICENSED BUSINESS
 SEC=SECTION
 TWN=TOWNSHIP
 RNG=RANGE
 POB=POINT OF BEGINNING
 POC=POINT OF COMMENCEMENT

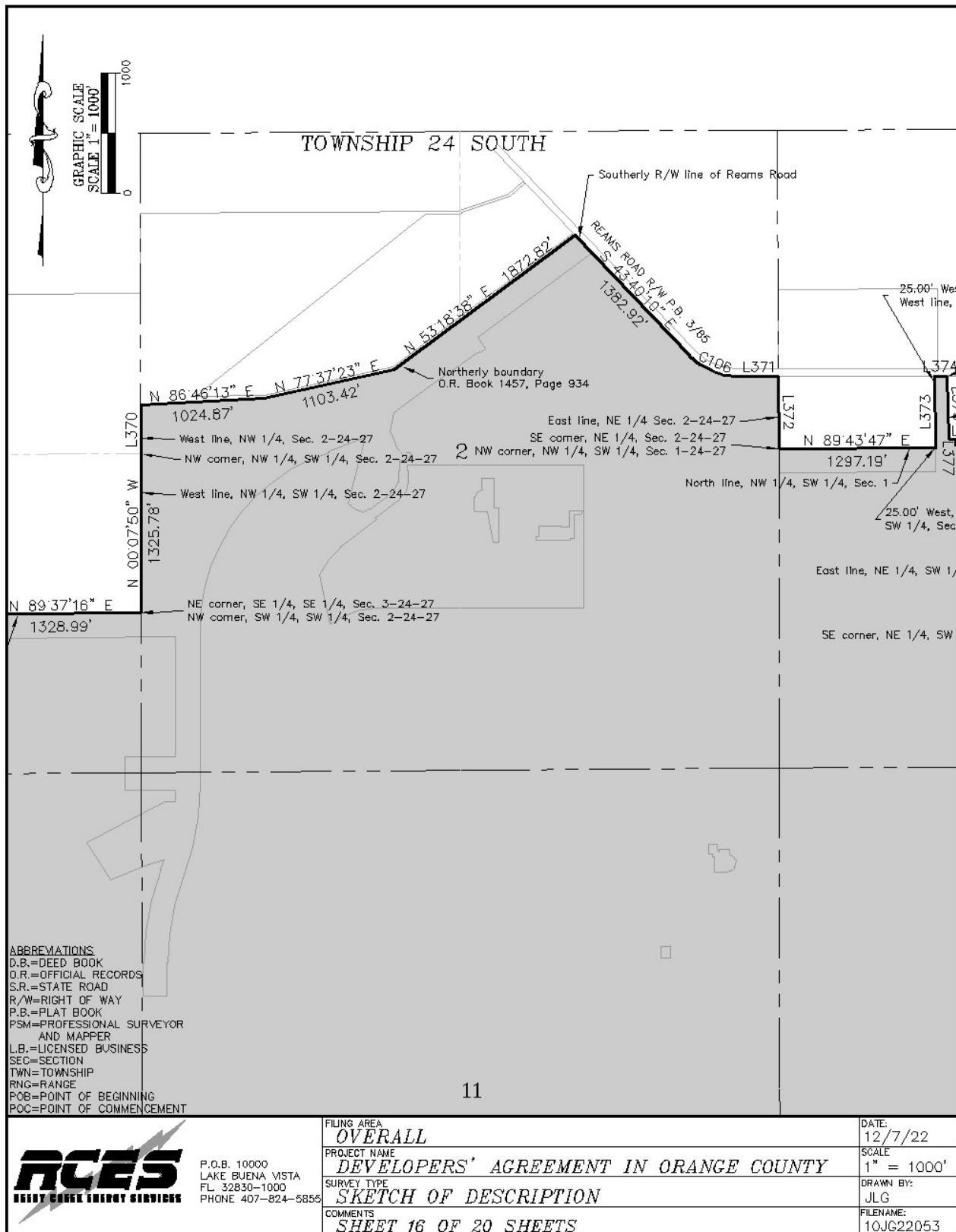


P.O.B. 10000
 LAKE BUENA VISTA
 FL 32830-1000
 PHONE 407-824-5855

FILING AREA
OVERALL
 PROJECT NAME
DEVELOPERS' AGREEMENT IN ORANGE COUNTY
 SURVEY TYPE
SKETCH OF DESCRIPTION
 COMMENTS
SHEET 14 OF 20 SHEETS

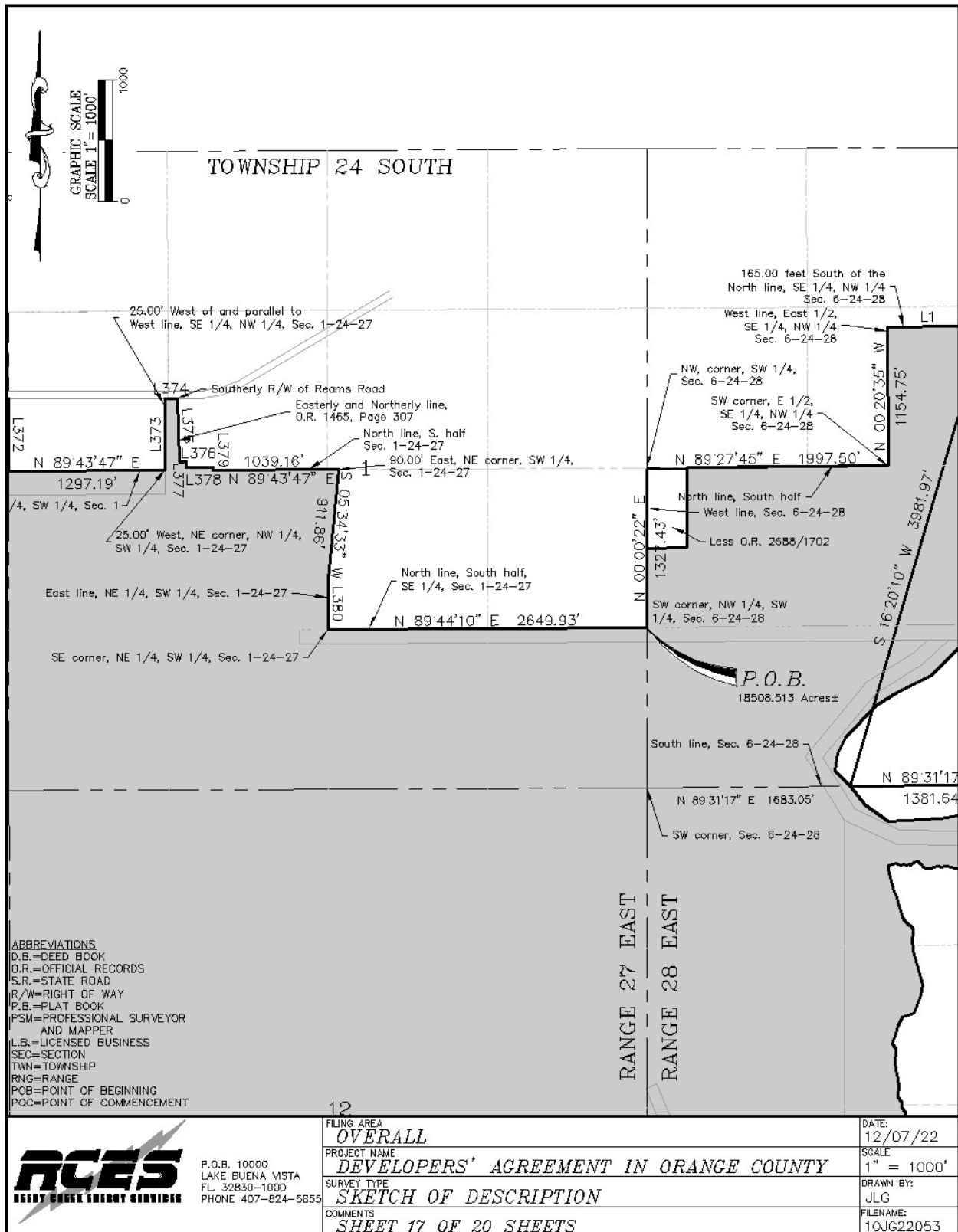
DATE:
 12/7/22
 SCALE
 1" = 1000'
 DRAWN BY:
 JLG
 FILENAME:
 10JG22053





ABBREVIATIONS
 D.B.=DEED BOOK
 O.R.=OFFICIAL RECORDS
 S.R.=STATE ROAD
 R/W=RIGHT OF WAY
 P.B.=PLAT BOOK
 PSM=PROFESSIONAL SURVEYOR
 AND MAPPER
 L.B.=LICENSED BUSINESS
 SEC=SECTION
 TWN=TOWNSHIP
 RNG=RANGE
 POB=POINT OF BEGINNING
 POC=POINT OF COMMENCEMENT

11





P.O.B. 10000
LAKE BUENA VISTA
FL. 32830-1000
PHONE 407-824-5855

12

FILING AREA
OVERALL

PROJECT NAME
DEVELOPERS' AGREEMENT IN ORANGE COUNTY

SURVEY TYPE
SKETCH OF DESCRIPTION

COMMENTS
SHEET 17 OF 20 SHEETS

DATE:
12/07/22

SCALE
1" = 1000'

DRAWN BY:
JLG

FILENAME:
10JG22053

			TANGENT TABLE					
LINE#	BEARING	DIST.	LINE#	BEARING	DIST.	LINE#	BEARING	DIST.
L1	N 89° 38' 50" E	663.64	L67	N 82° 18' 14" W	71.09	L133	N 26° 29' 23" W	104.81
L2	N 89° 11' 34" E	148.62	L68	N 51° 44' 44" W	65.78	L134	S 48° 40' 54" W	30.14
L3	N 89° 21' 03" E	191.58	L69	N 80° 24' 25" W	90.39	L135	S 38° 34' 51" E	13.88
L4	S 00° 13' 59" W	221.07	L70	S 48° 32' 46" W	80.93	L136	S 51° 58' 30" W	145.54
L5	S 43° 40' 59" E	16.92	L71	S 22° 55' 38" W	113.12	L137	N 37° 57' 09" W	16.70
L6	S 34° 38' 41" E	8.13	L72	S 27° 19' 16" E	55.45	L138	N 37° 56' 18" W	17.87
L7	S 25° 16' 40" E	86.79	L73	S 18° 40' 56" W	159.75	L139	N 30° 54' 21" W	193.79
L8	S 28° 57' 56" E	106.03	L74	S 10° 48' 30" W	160.42	L140	S 55° 05' 55" W	58.77
L9	S 58° 01' 53" E	87.73	L75	N 65° 28' 07" E	122.36	L141	S 72° 04' 54" W	26.78
L10	N 85° 59' 29" E	134.58	L76	N 76° 27' 23" E	76.59	L142	N 00° 06' 31" W	54.31
L11	S 43° 56' 36" W	91.06	L77	S 78° 11' 38" E	85.68	L143	N 74° 49' 42" W	43.41
L12	S 64° 40' 37" W	105.25	L78	N 83° 24' 11" W	42.54	L144	S 44° 47' 41" W	145.43
L13	S 40° 45' 32" W	117.42	L79	S 24° 23' 32" E	34.06	L145	S 45° 05' 06" E	18.68
L14	S 13° 26' 04" W	97.39	L80	S 18° 04' 39" E	78.70	L146	S 03° 14' 02" W	84.66
L15	S 42° 14' 20" W	133.97	L81	N 82° 09' 40" W	26.47	L147	S 05° 12' 38" E	58.35
L16	S 68° 59' 11" W	89.71	L82	S 26° 43' 01" W	107.99	L148	S 33° 10' 07" E	163.59
L17	S 28° 50' 44" W	77.77	L83	S 13° 53' 13" W	84.71	L149	N 86° 26' 26" E	126.87
L18	S 14° 52' 47" W	88.32	L84	S 20° 06' 37" W	86.21	L150	N 76° 15' 46" E	63.89
L19	S 01° 59' 29" E	106.28	L85	S 22° 42' 17" W	90.27	L151	S 64° 36' 17" E	118.17
L20	S 24° 42' 46" W	241.59	L86	S 48° 33' 38" W	93.96	L152	S 52° 36' 40" E	63.05
L21	S 36° 55' 50" W	126.64	L87	S 51° 48' 05" W	58.47	L153	S 45° 16' 16" E	127.88
L22	S 24° 03' 44" W	71.01	L88	S 70° 41' 52" W	98.39	L154	S 10° 02' 35" E	93.01
L23	S 64° 59' 30" W	91.68	L89	S 75° 48' 30" W	82.70	L155	S 36° 16' 00" W	28.53
L24	N 68° 30' 58" W	131.37	L90	N 82° 22' 12" W	18.57	L156	S 20° 23' 46" W	184.90
L25	N 34° 57' 28" W	145.43	L91	S 59° 48' 12" W	61.99	L157	S 25° 05' 40" W	31.33
L26	N 10° 44' 04" W	144.09	L92	S 23° 48' 42" W	31.41	L158	S 55° 12' 27" W	19.76
L27	N 10° 34' 18" E	129.55	L93	S 21° 34' 58" E	112.96	L159	S 18° 42' 59" W	22.23
L28	N 44° 03' 35" E	129.67	L94	S 25° 04' 56" E	80.36	L160	S 80° 54' 32" E	34.76
L29	N 86° 35' 32" E	100.03	L95	S 06° 58' 19" E	51.79	L161	S 88° 11' 54" E	77.05
L30	N 62° 48' 18" E	100.08	L96	S 47° 18' 54" W	37.10	L162	S 89° 29' 03" E	140.11
L31	N 58° 16' 14" E	95.99	L97	S 03° 48' 45" E	24.29	L163	S 89° 29' 03" E	433.68
L32	N 15° 01' 47" E	86.03	L98	S 75° 28' 07" W	70.19	L164	N 00° 00' 00" E	131.18
L33	N 14° 30' 32" W	104.94	L99	N 63° 15' 30" W	63.09	L165	N 45° 00' 00" W	71.68
L34	N 03° 06' 23" W	111.09	L100	S 41° 00' 06" E	193.39	L166	N 00° 00' 00" E	633.08
L35	N 07° 32' 42" E	68.01	L101	S 48° 59' 54" W	100.00	L167	N 89° 59' 00" W	445.76
L36	N 15° 14' 13" W	80.67	L102	N 87° 15' 41" W	130.57	L168	N 00° 27' 46" E	673.19
L37	N 87° 12' 48" W	40.11	L103	N 63° 21' 34" W	33.90	L169	S 89° 58' 17" E	398.81
L38	S 77° 42' 57" W	84.88	L104	N 81° 08' 52" W	154.09	L170	N 00° 00' 00" E	753.74
L39	S 74° 44' 47" W	66.79	L105	N 39° 33' 00" W	38.53	L171	N 90° 00' 00" W	362.43
L40	S 35° 20' 27" W	90.33	L106	N 28° 54' 14" W	86.79	L172	N 05° 16' 59" W	106.23
L41	S 22° 58' 13" W	87.94	L107	N 28° 30' 43" W	101.63	L173	N 26° 33' 54" W	135.35
L42	S 20° 05' 22" W	168.18	L108	N 32° 36' 46" W	77.00	L174	N 47° 32' 44" E	146.69
L43	S 65° 39' 23" W	108.46	L109	N 39° 30' 36" W	98.30	L175	N 11° 28' 34" E	24.04
L44	N 79° 02' 16" W	146.86	L110	N 02° 15' 56" W	56.50	L176	N 40° 40' 48" W	82.81
L45	S 44° 41' 24" W	85.24	L111	N 39° 36' 59" W	135.27	L177	N 90° 00' 00" W	73.87
L46	S 66° 58' 59" W	80.82	L112	N 85° 04' 00" W	67.65	L178	N 00° 16' 44" E	0.50
L47	N 89° 03' 00" W	96.88	L113	N 38° 23' 30" W	64.62	L179	N 89° 57' 37" E	670.11
L48	S 84° 18' 13" W	51.79	L114	N 64° 16' 04" W	16.33	L180	S 00° 08' 32" E	668.06
L49	S 77° 56' 53" W	116.91	L115	N 05° 37' 20" W	20.54	L181	S 89° 55' 30" E	671.45
L50	S 70° 14' 00" W	84.26	L116	N 44° 31' 28" W	62.56	L182	S 00° 15' 27" E	669.41
L51	N 63° 52' 48" W	163.26	L117	S 23° 42' 54" W	95.95	L183	S 00° 44' 42" E	656.38
L52	N 71° 49' 57" W	91.32	L118	N 71° 30' 56" W	65.59	L184	S 89° 51' 01" E	335.66
L53	N 56° 38' 48" W	106.72	L119	N 67° 45' 46" W	71.42	L185	S 00° 40' 49" E	656.31
L54	N 37° 38' 37" W	96.72	L120	N 47° 09' 12" W	129.61	L186	S 00° 29' 10" E	655.63
L55	N 69° 48' 38" W	85.22	L121	N 28° 09' 10" W	67.04	L187	N 89° 20' 56" E	666.99
L56	N 85° 15' 14" W	95.72	L122	N 30° 07' 52" E	66.18	L188	N 00° 21' 22" W	652.39
L57	N 76° 56' 11" W	104.56	L123	N 41° 27' 39" E	82.62	L189	N 89° 50' 49" E	714.94
L58	S 28° 55' 14" W	152.44	L124	N 28° 03' 16" E	61.53	L190	N 89° 37' 24" E	749.86
L59	S 13° 45' 44" E	47.73	L125	N 21° 03' 09" W	47.93	L191	N 38° 29' 47" E	22.59
L60	S 28° 03' 11" E	95.35	L126	N 17° 13' 11" W	99.26	L192	N 38° 29' 47" E	576.34
L61	S 31° 37' 50" W	165.37	L127	N 00° 32' 57" E	48.45	L193	S 51° 31' 36" E	50.00
L62	S 51° 01' 41" E	83.54	L128	N 12° 21' 10" E	151.79	L194	S 79° 52' 53" W	95.47
L63	S 35° 59' 30" E	246.14	L129	N 23° 46' 35" E	109.94	L195	N 69° 59' 50" W	311.61
L64	S 55° 37' 13" E	316.45	L130	N 39° 26' 51" E	91.52	L196	S 23° 29' 47" W	304.91
L65	S 68° 44' 46" E	336.44	L131	N 17° 00' 45" E	45.16	L197	S 58° 56' 26" E	509.41
L66	S 03° 57' 40" W	60.74	L132	N 34° 56' 26" W	27.03	L198	N 00° 00' 00" E	163.29



P.O.B. 10000
LAKE BUENA VISTA
FL 32830-1000
PHONE 407-824-5855

FILING AREA
OVERALL

PROJECT NAME
DEVELOPERS' AGREEMENT IN ORANGE COUNTY

SURVEY TYPE
SKETCH OF DESCRIPTION

COMMENTS
SHEET 18 OF 20 SHEETS

DATE:
12/7/22

SCALE

DRAWN BY:
JLG

FILENAME:
10JG22053

TANGENT TABLE

LINE#	BEARING	DIST.
L199	N 30°00'00" W	245.14
L200	N 74°50'28" E	100.11
L201	N 87°20'49" W	74.69
L202	N 27°09'24" W	47.56
L203	S 63°22'25" W	20.69
L204	S 00°00'00" E	20.42
L205	N 90°00'00" W	30.04
L206	S 79°56'22" W	74.35
L207	N 30°03'16" W	21.84
L208	S 59°56'44" W	12.14
L209	S 30°03'16" E	17.42
L210	S 79°56'22" W	34.35
L211	N 69°28'35" W	49.22
L212	S 74°41'50" W	40.22
L213	S 57°06'40" E	133.74
L214	S 30°00'00" E	180.00
L215	S 06°15'02" E	54.63
L216	S 30°00'00" E	408.17
L217	S 00°00'00" E	162.89
L218	N 89°50'42" W	360.99
L219	S 89°44'07" W	25.00
L220	N 00°13'59" W	29.01
L221	N 14°42'28" W	114.62
L222	N 06°53'49" W	123.97
L223	N 09°42'37" E	104.21
L224	N 61°06'48" E	53.88
L225	N 71°34'02" E	17.56
L226	N 18°25'51" W	18.21
L227	N 31°47'40" W	44.69
L228	S 74°09'08" W	308.68
L229	S 54°04'10" W	67.69
L230	N 89°59'58" W	83.84
L231	N 76°19'21" E	28.14
L232	S 89°22'47" E	9.24
L233	N 75°08'23" E	42.15
L234	N 66°44'45" E	45.92
L235	N 58°10'56" E	7.13
L236	N 40°00'00" E	8.68
L237	N 28°21'12" E	21.50
L238	N 19°11'06" E	7.97
L239	N 05°44'49" E	22.07
L240	N 09°37'03" E	18.85
L241	N 28°18'59" E	25.32
L242	N 39°33'24" E	18.56
L243	N 51°48'12" E	17.01
L244	N 53°20'03" E	12.93
L245	N 67°23'56" E	18.89
L246	N 61°31'34" E	16.11
L247	N 85°31'20" E	16.65
L248	S 84°27'04" E	14.79
L249	S 66°07'30" E	25.25
L250	S 70°01'08" E	21.22
L251	S 76°11'40" E	28.29
L252	S 81°04'45" E	15.99
L253	S 63°15'14" E	32.58
L254	S 71°35'23" E	7.28
L255	S 83°45'15" E	20.77
L256	N 86°06'18" E	21.64
L257	S 75°49'09" E	17.31
L258	S 87°55'16" E	10.48
L259	N 72°43'50" E	26.75
L260	N 60°42'21" E	36.44
L261	N 77°16'53" E	19.62
L262	N 68°37'24" E	7.52
L263	N 57°06'15" E	21.62

LINE#	BEARING	DIST.
L264	N 48°30'29" E	7.40
L265	N 29°59'26" E	8.68
L266	N 13°42'55" E	39.82
L267	N 10°06'24" E	32.03
L268	N 01°43'31" W	29.22
L269	N 05°37'39" W	26.82
L270	N 12°01'53" W	42.36
L271	N 21°06'43" W	7.72
L272	N 36°50'10" W	37.65
L273	N 47°37'33" W	25.00
L274	N 56°19'26" W	44.83
L275	N 49°30'53" W	55.06
L276	N 59°47'57" W	8.89
L277	N 72°21'36" W	36.00
L278	N 82°08'10" W	65.71
L279	S 89°42'01" W	51.60
L280	N 80°08'53" W	56.11
L281	N 89°26'00" W	8.09
L282	S 81°14'14" W	46.34
L283	S 78°42'25" W	40.49
L284	S 77°43'02" W	63.74
L285	S 79°09'43" W	47.65
L286	S 72°48'44" W	44.03
L287	S 63°14'34" W	42.60
L288	S 57°48'39" W	28.70
L289	S 64°21'00" W	20.44
L290	S 67°06'48" W	29.21
L291	S 83°28'20" W	29.99
L292	S 83°04'31" W	27.06
L293	S 84°19'19" W	42.81
L294	S 89°52'10" W	174.16
L295	N 00°00'19" E	313.89
L296	N 00°00'19" E	498.35
L297	N 00°00'31" E	835.26
L298	N 37°06'36" W	690.17
L299	N 88°48'31" W	555.60
L300	S 00°27'57" W	105.56
L301	S 06°07'41" W	311.81
L302	S 00°12'16" E	702.26
L303	S 23°02'00" E	19.33
L304	S 00°12'16" E	198.27
L305	S 14°29'10" W	29.80
L306	S 08°05'57" W	46.90
L307	N 81°54'04" W	10.00
L308	S 08°05'57" W	154.78
L309	S 81°54'04" E	5.50
L310	S 00°07'03" W	13.59
L311	N 89°54'54" W	160.89
L312	S 81°54'03" E	5.50
L313	N 08°05'57" E	201.68
L314	N 06°07'41" E	291.80
L315	N 00°07'03" E	196.68
L316	S 89°49'36" W	453.70
L317	N 40°17'32" W	323.52
L318	N 32°21'38" W	271.63
L319	N 34°30'31" W	120.76
L320	N 46°26'37" W	108.80
L321	S 89°49'14" W	28.71
L322	S 00°10'31" E	11.26
L323	S 89°49'29" W	28.35
L324	S 04°02'58" E	4.66
L325	S 86°05'06" W	22.85
L326	N 03°54'54" W	6.14
L327	S 89°49'29" W	173.97
L328	N 66°04'53" W	548.81

LINE#	BEARING	DIST.
L329	N 88°44'55" E	459.61
L330	N 00°13'41" E	708.14
L331	N 43°21'56" E	753.57
L332	N 00°24'44" E	242.11
L333	N 00°39'25" W	141.86
L334	N 00°14'57" E	50.00
L335	N 89°43'25" E	671.30
L336	N 23°57'49" E	158.82
L337	S 89°43'24" W	258.73
L338	N 21°29'36" W	110.97
L339	N 00°08'24" E	211.55
L340	S 89°41'25" W	797.83
L343	N 00°39'25" W	853.44
L344	N 05°00'31" E	152.48
L345	S 89°46'01" W	139.26
L346	S 89°39'24" W	554.03
L347	S 00°20'32" E	20.00
L348	S 89°39'28" W	363.61
L349	S 84°38'15" W	372.03
L350	S 00°20'32" E	14.94
L351	S 89°40'22" W	138.87
L352	S 42°20'36" W	55.11
L353	S 00°03'00" W	857.17
L354	N 89°41'19" E	364.69
L355	S 00°18'35" E	80.00
L356	S 89°41'25" W	481.37
L357	S 89°41'15" W	483.83
L358	S 20°48'24" E	96.16
L359	N 89°41'25" E	83.88
L360	S 00°08'24" W	219.78
L361	S 20°48'24" E	836.45
L362	S 87°25'27" E	291.32
L363	N 88°48'53" E	166.97
L364	N 86°44'00" E	142.45
L365	N 06°27'19" W	91.16
L366	N 28°52'42" E	302.51
L367	N 69°30'43" E	659.82
L368	N 84°17'43" E	306.52
L369	N 08°37'23" E	258.89
L370	N 00°07'43" W	400.13
L371	N 89°58'50" E	341.61
L372	S 00°19'24" E	603.75
L373	N 00°12'21" W	598.76
L374	N 89°56'46" E	100.00
L375	S 02°04'12" E	523.43
L376	N 89°43'40" E	52.00
L377	S 00°12'21" E	49.00
L378	N 89°43'41" E	229.00
L379	S 00°12'25" E	26.23
L380	S 00°05'18" E	420.00



P.O.B. 10000
LAKE BUENA VISTA
FL 32830-1000
PHONE 407-824-5855

FILING AREA

OVERALL

PROJECT NAME

DEVELOPERS' AGREEMENT IN ORANGE COUNTY

SURVEY TYPE

SKETCH OF DESCRIPTION

COMMENTS

SHEET 19 OF 20 SHEETS

DATE:

12/7/22

SCALE

DRAWN BY:

JLG

FILENAME:

10JG22053

CURVE TABLE

CURVE	RADIUS	DELTA	LENGTH	TANG.	BRG.	CURVE	RADIUS	DELTA	LENGTH	TANG.	BRG.
C1	545.08	81°15'08"	772.99			C57	513.39	13°13'42"	118.53		
C2	80.00	128°43'50"	179.74			C58	1109.03	07°17'21"	141.09		
C3	425.00	23°29'59"	174.31			C59	15.00	52°09'22"	13.65		
C4	15.00	46°20'48"	12.13			C60	1396.50	06°53'10"	167.84	N 07°09'56"	
C5	425.00	16°33'54"	122.87			C61	1809.88	37°37'38"	1188.59	S 42°29'48"	
C6	25.00	51°32'25"	22.49			C62	2191.83	32°28'09"	1242.10		
C7	25.00	40°55'45"	17.86			C63	11402.16	00°29'43"	98.56	S 65°33'17"	
C8	25.00	46°29'32"	20.29			C64	900.00	02°31'40"	39.70		
C9	75.00	30°06'13"	39.41			C65	675.00	45°40'47"	538.15		
C10	45.00	99°54'55"	78.47			C66	825.00	98°34'08"	1419.29		
C11	250.00	55°31'16"	242.26			C67	500.84	22°53'21"	200.08		
C12	125.00	59°41'01"	130.21			C68	48.00	47°40'00"	39.93	N 29°07'51"	
C13	676.49	29°43'07"	350.89	N 50°17'44"		C69	650.84	22°53'21"	260.00		
C14	399.38	09°53'41"	68.97	N 79°13'56"		C70	675.00	98°34'08"	1161.24		
C15	137.63	14°21'49"	34.50			C71	825.00	45°40'47"	657.74		
C16	344.38	04°15'11"	25.56	S 86°02'20"		C72	25.00	16°36'26"	7.25		
C17	132.00	26°04'01"	60.05			C73	25.00	51°24'11"	22.43		
C18	184.37	31°44'00"	102.11	S 49°44'21"		C74	50.00	106°48'50"	93.21	N 80°45'36"	
C19	679.36	08°51'48"	105.09			C75	436.00	15°56'47"	121.35	S 58°12'21"	
C20	437.18	18°37'07"	142.06			C76	514.00	20°05'00"	180.17		
C21	395.25	18°13'39"	125.74			C77	315.00	35°55'53"	197.54		
C22	645.09	03°21'33"	37.82			C78	381.00	34°07'58"	226.97		
C23	223.65	59°02'33"	230.47			C79	384.88	34°00'28"	228.44		
C24	25.00	64°33'48"	28.17	S 49°58'05"		C80	185.00	35°39'45"	115.15		
C25	25.00	25°14'16"	11.01			C81	47.00	130°32'06"	107.08		
C26	1010.00	07°58'42"	140.64	S 11°48'22"		C82	50.00	83°36'01"	72.95		
C27	25.00	87°13'52"	38.06	N 03°49'41"		C83	188.00	27°45'45"	91.10		
C28	221.37	29°07'38"	112.54			C84	2204.09	07°27'37"	286.99	N 29°38'58"	
C29	132.76	48°16'12"	111.85			C85	808.57	09°35'40"	135.40	N 38°37'50"	
C30	234.18	14°51'36"	60.74	N 64°15'37"		C86	1010.00	02°00'23"	35.37	S 05°42'00"	
C31	25.00	115°40'49"	50.48	S 17°50'29"		C87	899.35	05°39'43"	88.87		
C32	25.00	54°17'13"	23.69			C88	2004.50	06°19'57"	221.54		
C33	25.00	79°16'52"	34.59			C89	2162.49	07°53'08"	297.62	S 00°12'49"	
C34	25.00	41°16'24"	18.01			C90	1175.00	07°00'25"	143.70	S 08°05'57"	
C35	1505.50	37°08'46"	976.05	S 03°51'20"		C91	1025.00	10°07'39"	181.18	N 18°13'36"	
C36	25.00	37°14'40"	16.25			C92	2013.49	08°18'12"	291.80		
C37	25.00	46°40'29"	20.37			C93	2153.50	06°19'57"	238.01		
C38	25.00	58°38'45"	25.59			C94	934.00	01°05'30"	17.79		
C39	25.00	84°46'10"	36.99			C95	2158.53	24°05'38"	907.70		
C40	25.00	58°17'03"	25.43			C96	2832.01	04°49'44"	238.69	N 19°16'05"	
C41	7.86	78°20'37"	10.75	N 28°56'03"		C97	2829.41	01°55'19"	94.91	N 41°26'37"	
C42	19.64	36°52'37"	12.64			C98	2826.01	19°14'15"	948.86	N 18°34'50"	
C43	3.95	74°25'35"	5.13			C99	2750.09	04°43'07"	226.49	S 33°16'29"	
C44	1080.42	20°21'16"	383.82	N 48°06'54"		C100	2894.93	08°15'21"	417.14	N 82°01'15"	
C45	762.70	08°52'54"	118.23	S 63°58'49"		C101	3241.05	05°37'30"	318.19	N 00°36'59"	
C46	160.82	19°16'01"	54.08			C102	357.62	23°38'08"	147.53	S 66°08'04"	
C47	159.35	36°15'00"	100.82			C103	250.01	90°21'35"	394.28		
C48	158.03	21°54'44"	60.44			C104	350.02	72°08'18"	440.69	N 70°50'15"	
C49	52.89	104°26'29"	96.41	S 75°27'00"		C105	3721.85	03°53'37"	252.93	S 16°54'47"	
C50	1125.00	27°57'29"	548.95			C106	546.86	46°21'00"	442.39		
C51	492.00	26°59'13"	231.74								
C52	25.00	35°13'41"	15.37								
C53	25.00	46°18'35"	20.21								
C54	25.00	33°58'13"	14.82	S 21°14'14"							
C55	1908.34	22°05'51"	736.00	S 75°17'36"							
C56	950.92	14°29'06"	240.40								



P.O.B. 10000
LAKE BUENA VISTA
FL. 32830-1000
PHONE 407-824-5855

FILING AREA
OVERALL

PROJECT NAME
DEVELOPERS' AGREEMENT IN ORANGE COUNTY

SURVEY TYPE
SKETCH OF DESCRIPTION

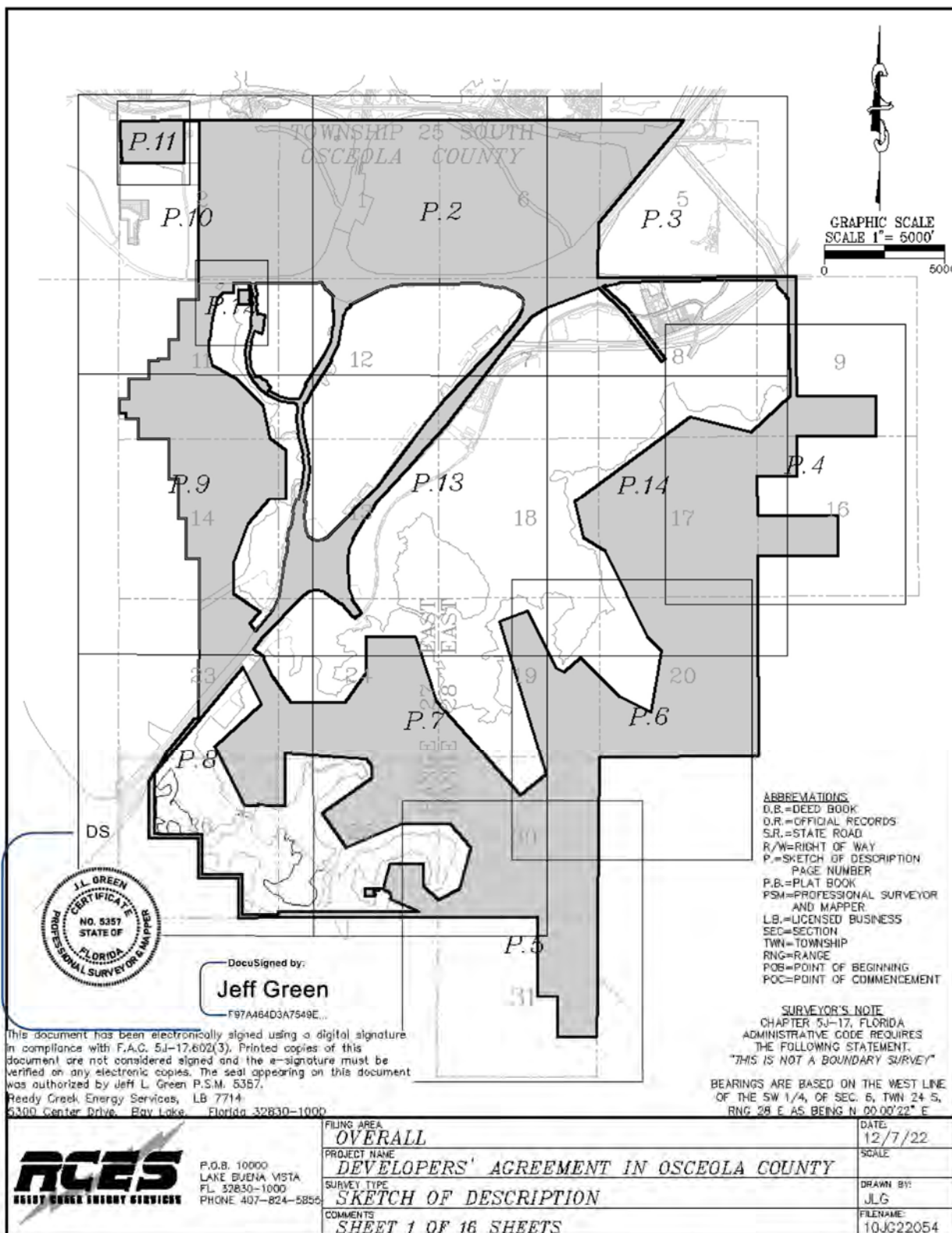
COMMENTS
SHEET 20 OF 20 SHEETS

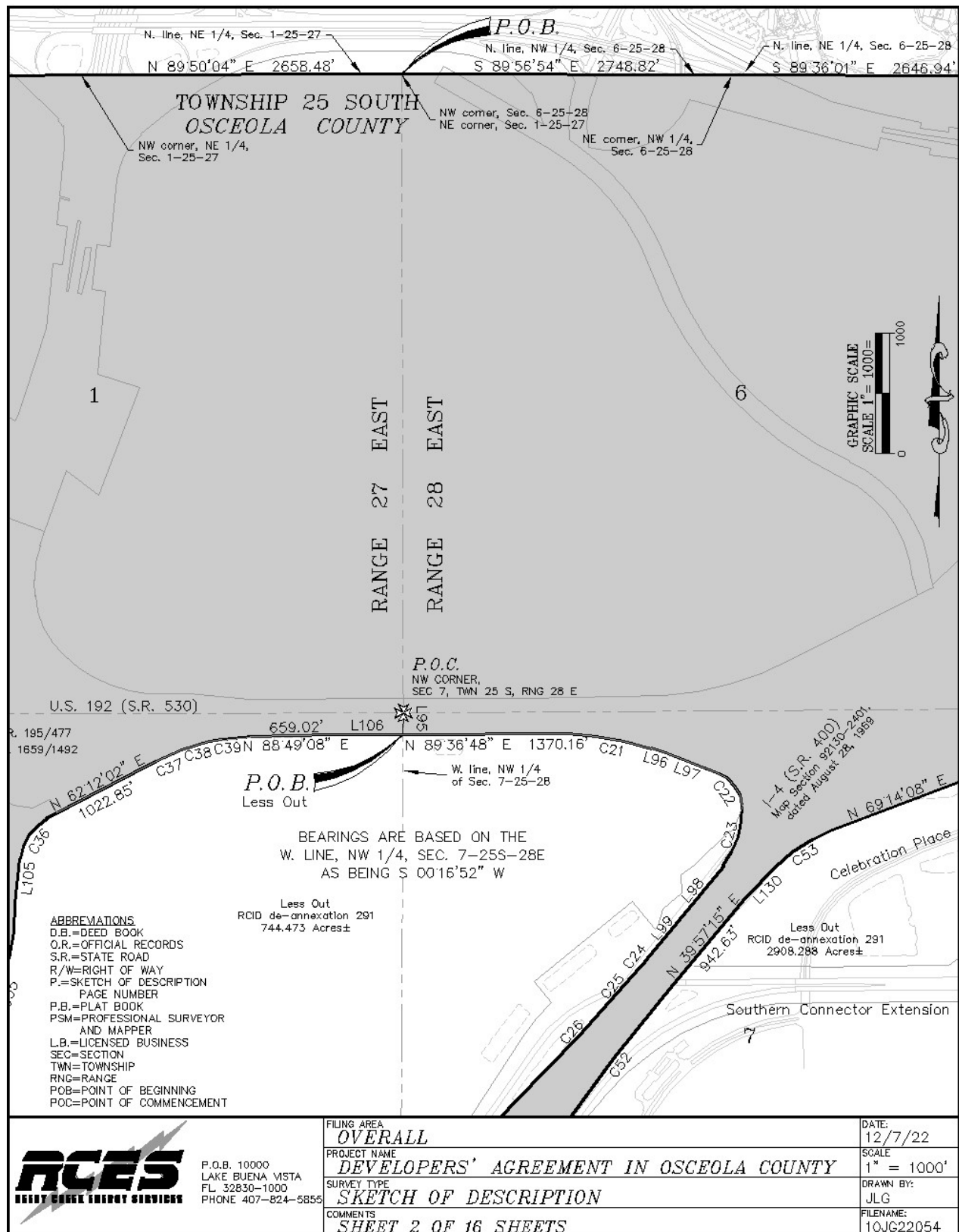
DATE:
12/7/22

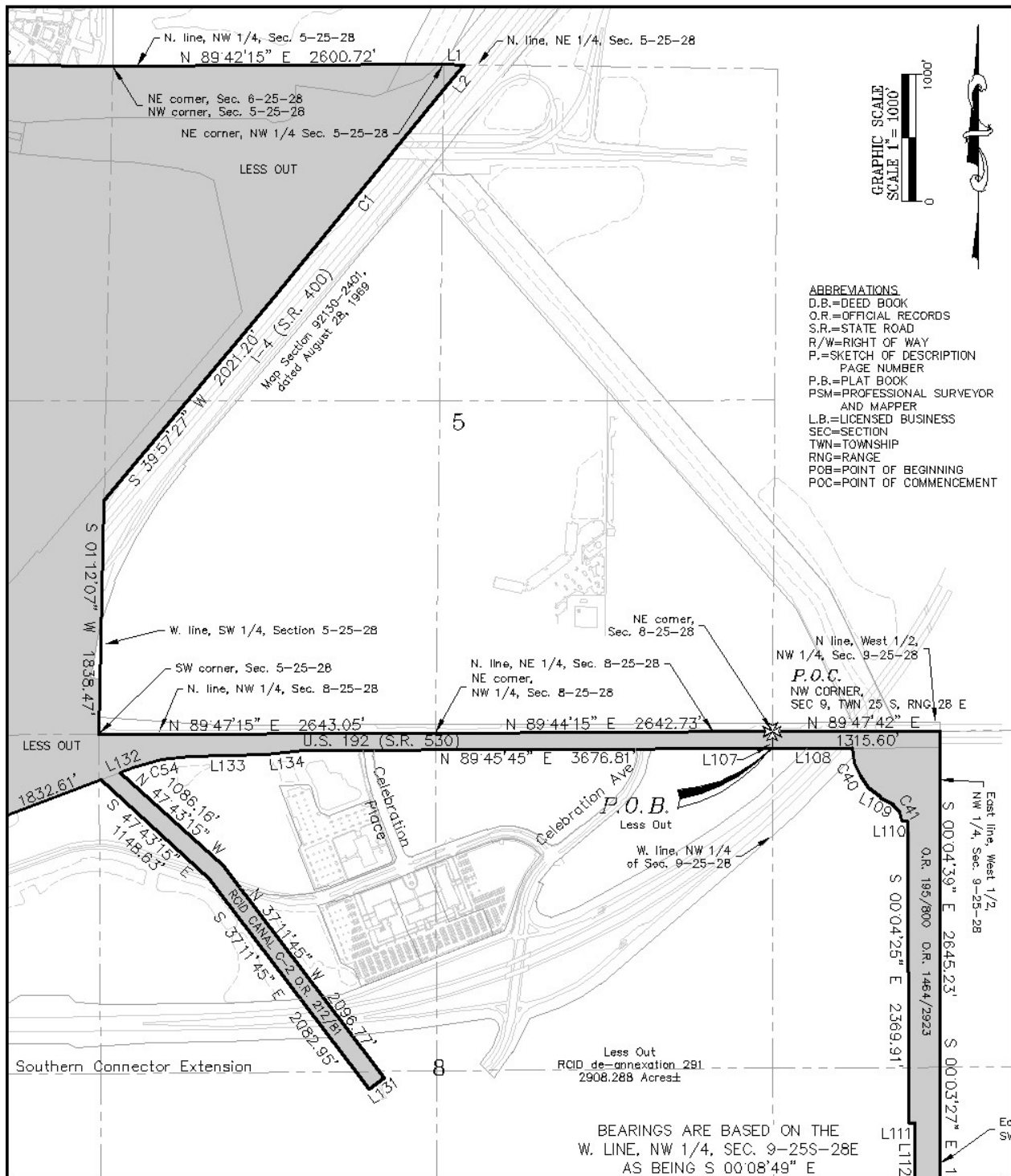
SCALE

DRAWN BY:
JLG

FILENAME:
10JG22053







ABBREVIATIONS
D.B.=DEED BOOK
O.R.=OFFICIAL RECORDS
S.R.=STATE ROAD
R/W=RIGHT OF WAY
P.=SKETCH OF DESCRIPTION
PAGE NUMBER
P.B.=PLAT BOOK
PSM=PROFESSIONAL SURVEYOR
AND MAPPER
L.B.=LICENSED BUSINESS
SEC=SECTION
TWN=TOWNSHIP
RNG=RANGE
POB=POINT OF BEGINNING
POC=POINT OF COMMENCEMENT



P.O.B. 10000
LAKE BUENA VISTA
FL 32830-1000
PHONE 407-824-5855

FILING AREA
OVERALL

PROJECT NAME
DEVELOPERS' AGREEMENT IN OSCEOLA COUNTY

SURVEY TYPE
SKETCH OF DESCRIPTION

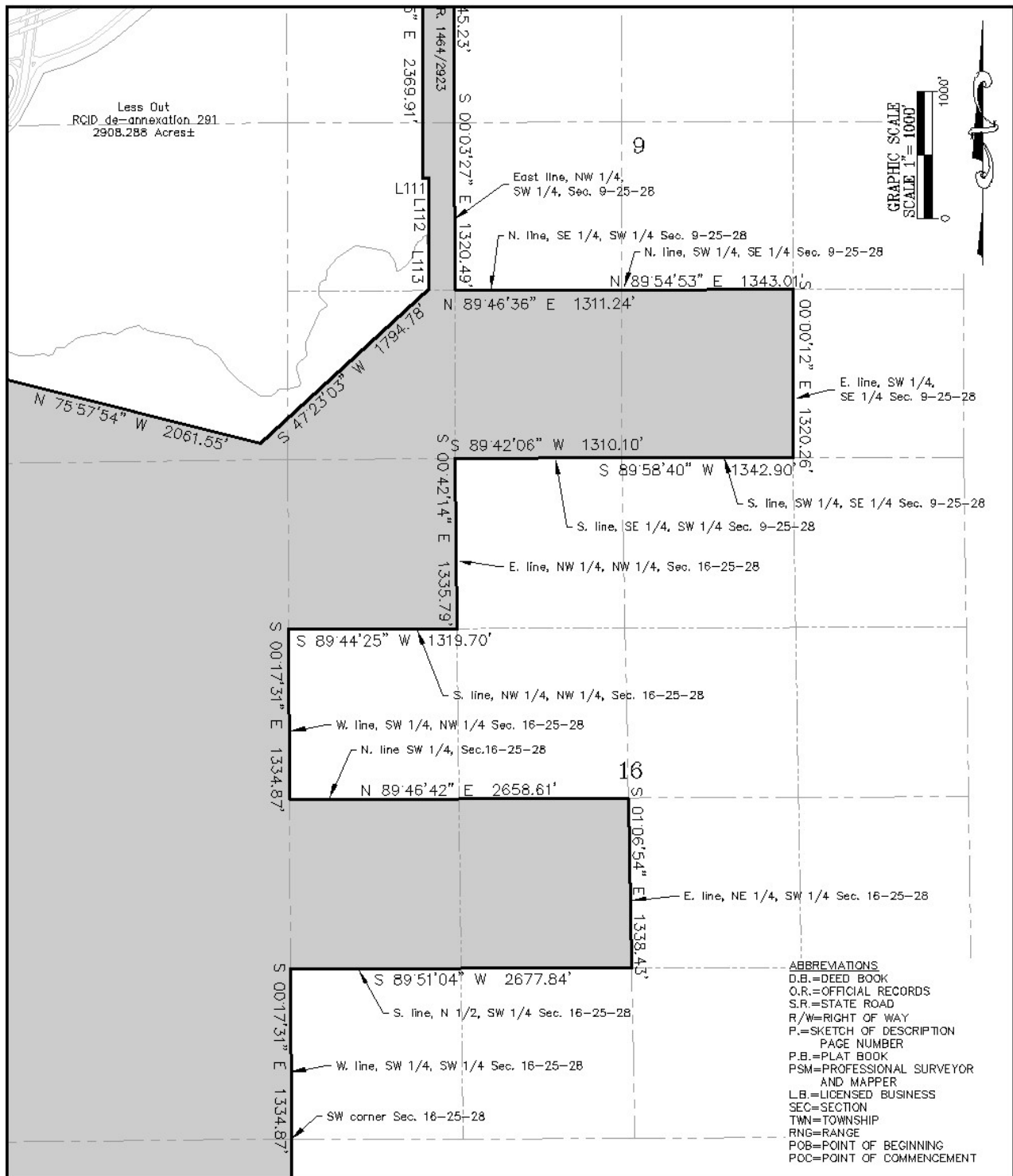
COMMENTS
SHEET 3 OF 16 SHEETS


DATE:
12/7/22

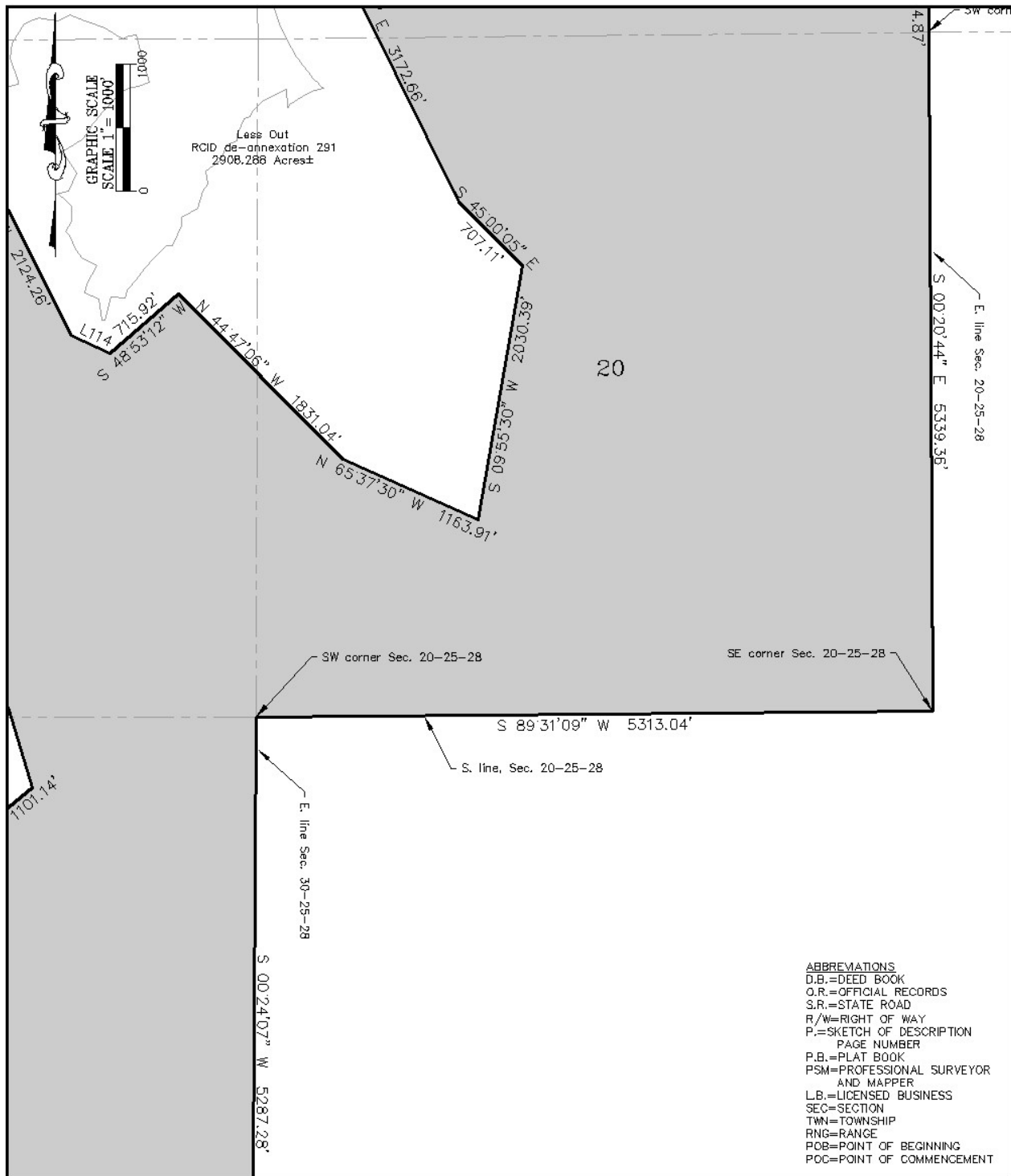
SCALE
1" = 1000'

DRAWN BY:
JLG

FILENAME:
10JG22054



 <p>P.O.B. 10000 LAKE BUENA VISTA FL 32830-1000 PHONE 407-824-5855</p>	FILING AREA OVERALL	DATE: 12/7/22
	PROJECT NAME DEVELOPERS' AGREEMENT IN OSCEOLA COUNTY	SCALE 1" = 1000'
	SURVEY TYPE SKETCH OF DESCRIPTION	DRAWN BY: JLG
	COMMENTS SHEET 4 OF 16 SHEETS	FILENAME: 10JG22054

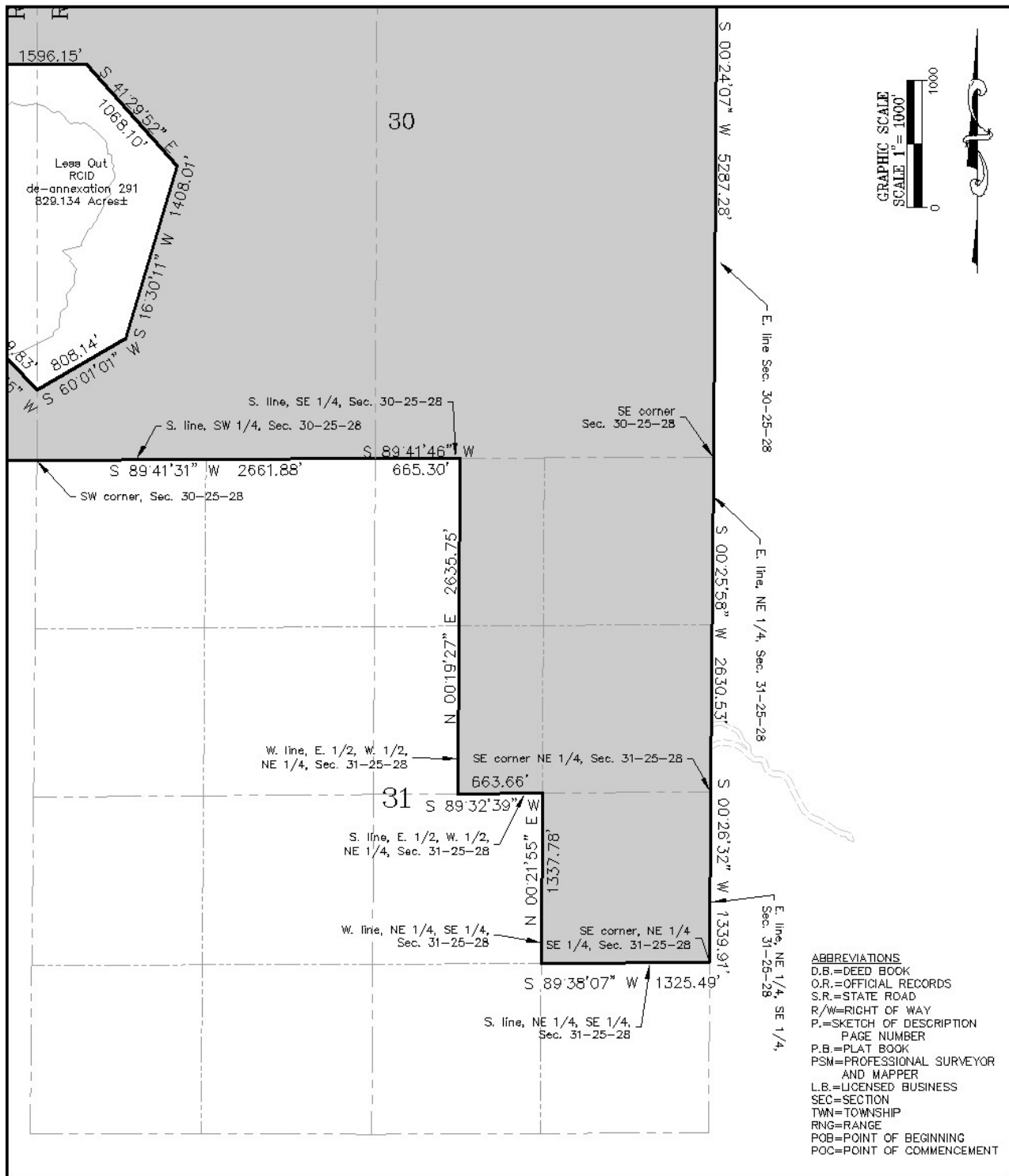



ABBREVIATIONS
 D.B.=DEED BOOK
 O.R.=OFFICIAL RECORDS
 S.R.=STATE ROAD
 R/W=RIGHT OF WAY
 P.=SKETCH OF DESCRIPTION
 PAGE NUMBER
 P.B.=PLAT BOOK
 PSM=PROFESSIONAL SURVEYOR
 AND MAPPER
 L.B.=LICENSED BUSINESS
 SEC=SECTION
 TWN=TOWNSHIP
 RNG=RANGE
 POB=POINT OF BEGINNING
 POC=POINT OF COMMENCEMENT

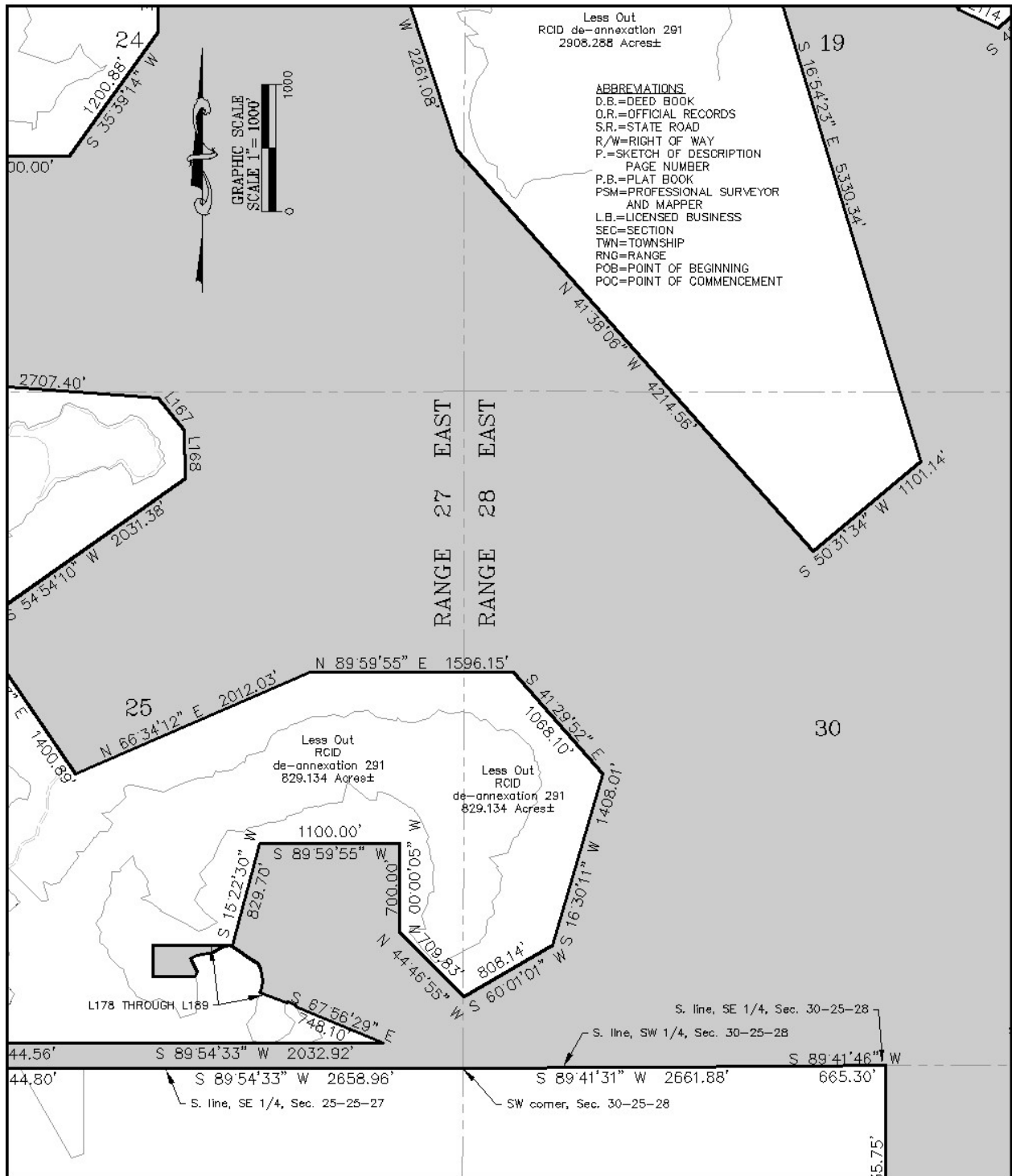



P.O.B. 10000
 LAKE BUENA VISTA
 FL 32830-1000
 PHONE 407-824-5855

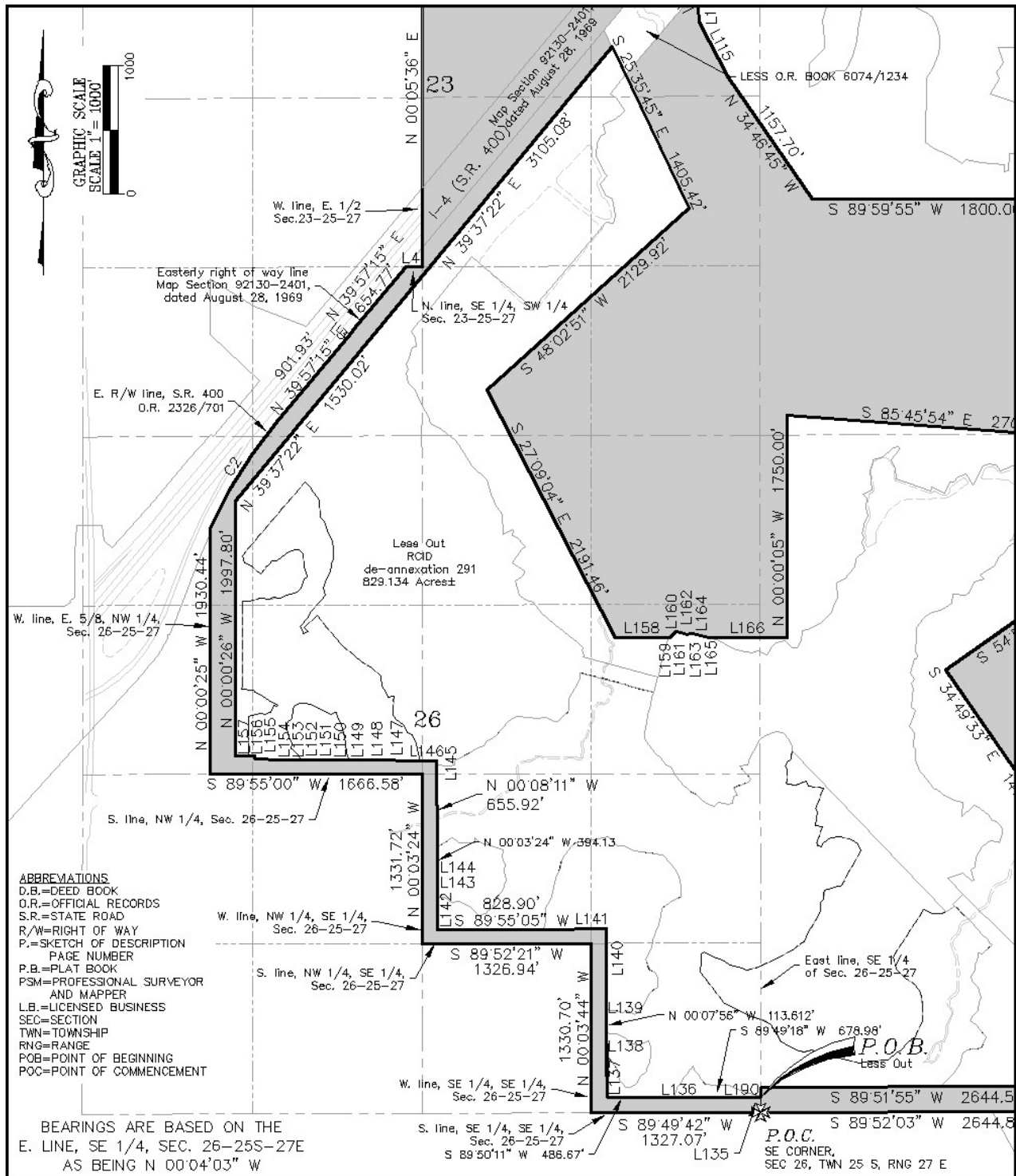
FILING AREA	OVERALL	DATE:	12/7/22
PROJECT NAME	DEVELOPERS' AGREEMENT IN OSCEOLA COUNTY	SCALE	1" = 1000'
SURVEY TYPE	SKETCH OF DESCRIPTION	DRAWN BY:	JLG
COMMENTS	SHEET 5 OF 16 SHEETS	FILENAME:	10JG22054



 <p>P.O.B. 10000 LAKE BUENA VISTA FL 32830-1000 PHONE 407-824-5855</p>	FILING AREA OVERALL	DATE: 12/7/22
	PROJECT NAME DEVELOPERS' AGREEMENT IN OSCEOLA COUNTY	SCALE 1" = 1000'
	SURVEY TYPE SKETCH OF DESCRIPTION	DRAWN BY: JLG
	COMMENTS SHEET 6 OF 16 SHEETS	FILENAME: 10JG22054

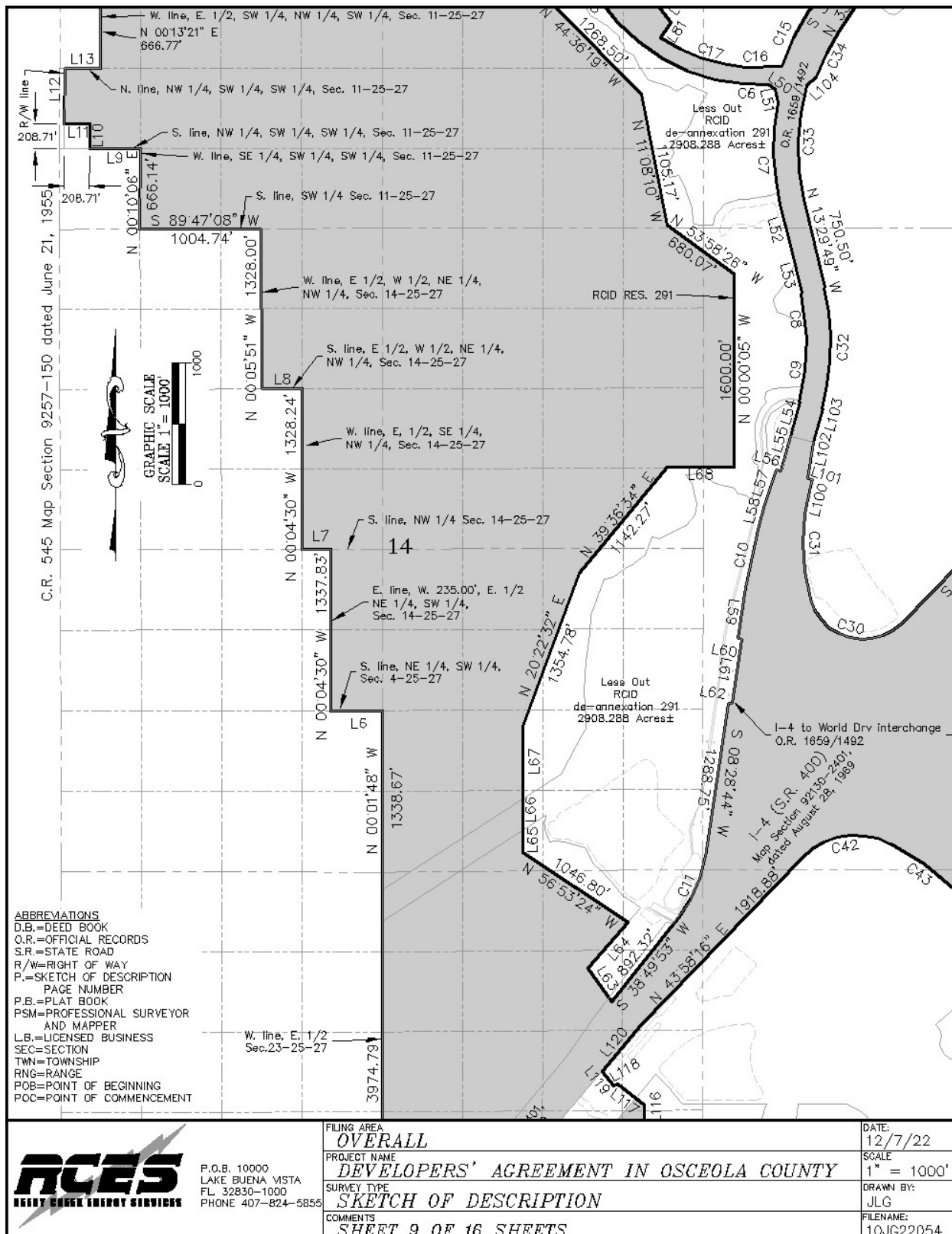


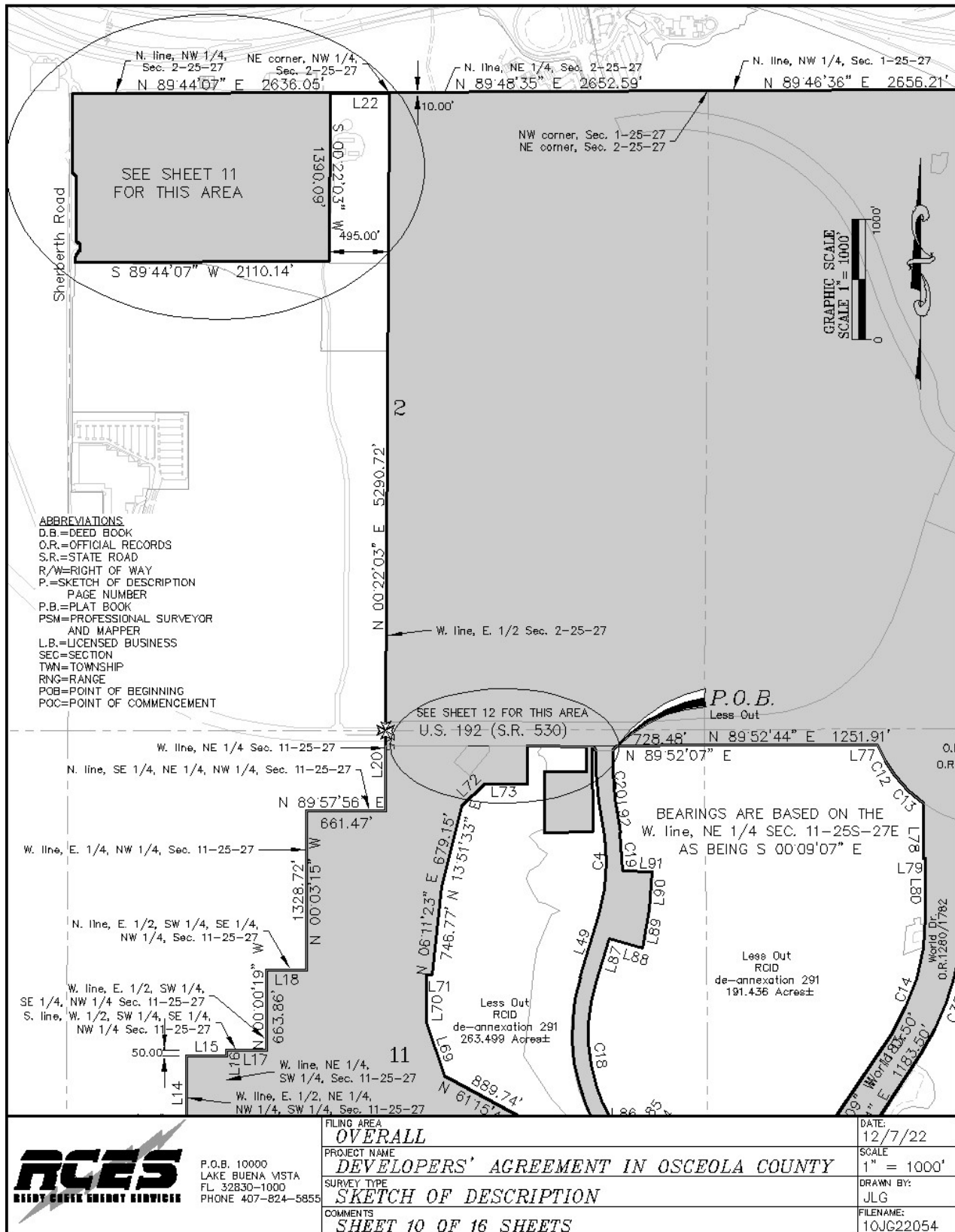
 <p>P.O.B. 10000 LAKE BUENA VISTA FL 32830-1000 PHONE 407-824-5855</p>	FILING AREA OVERALL	DATE: 12/7/22
	PROJECT NAME DEVELOPERS' AGREEMENT IN OSCEOLA COUNTY	SCALE 1" = 1000'
	SURVEY TYPE SKETCH OF DESCRIPTION	DRAWN BY: JLG
	COMMENTS SHEET 7 OF 16 SHEETS	FILENAME: 10JG22054

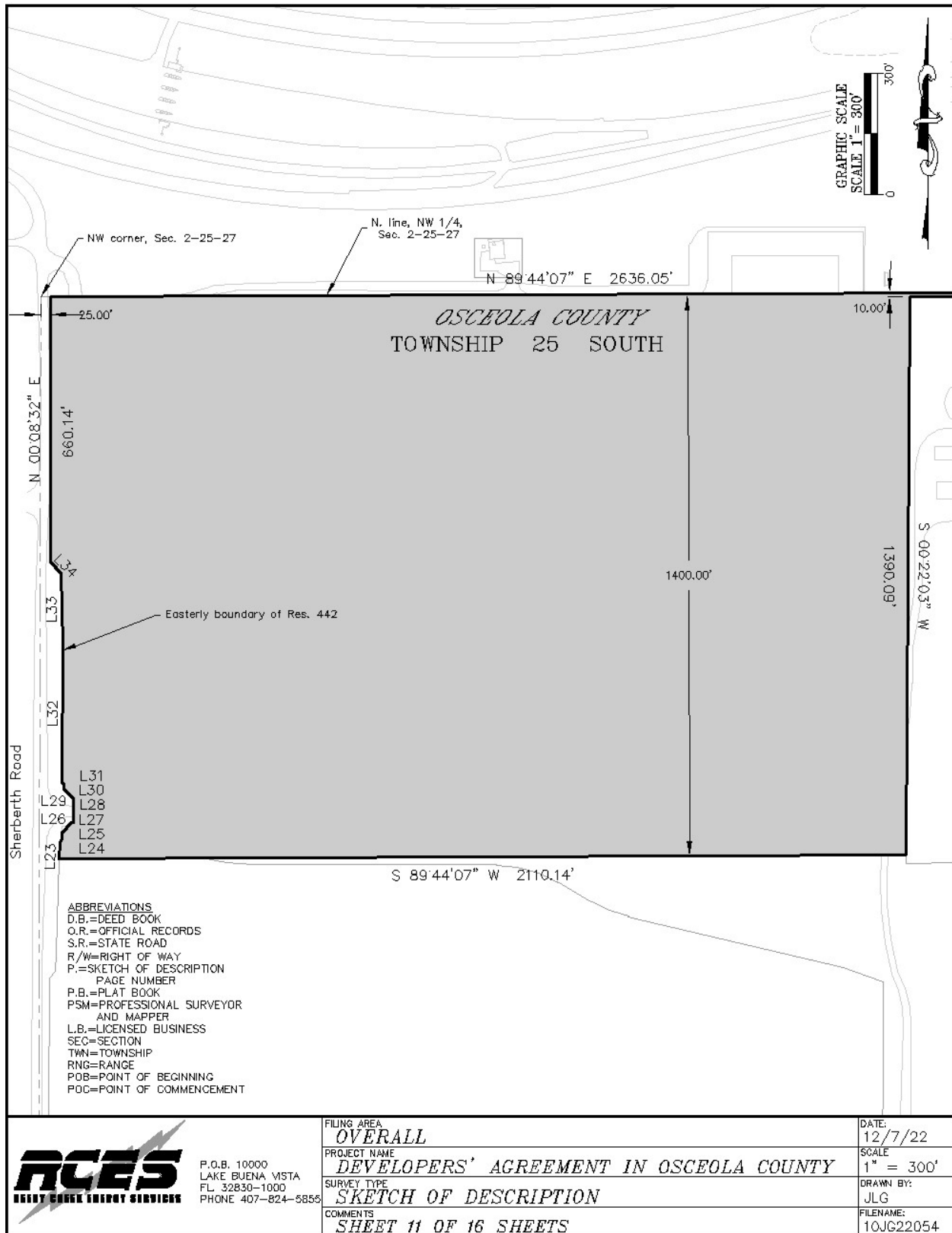


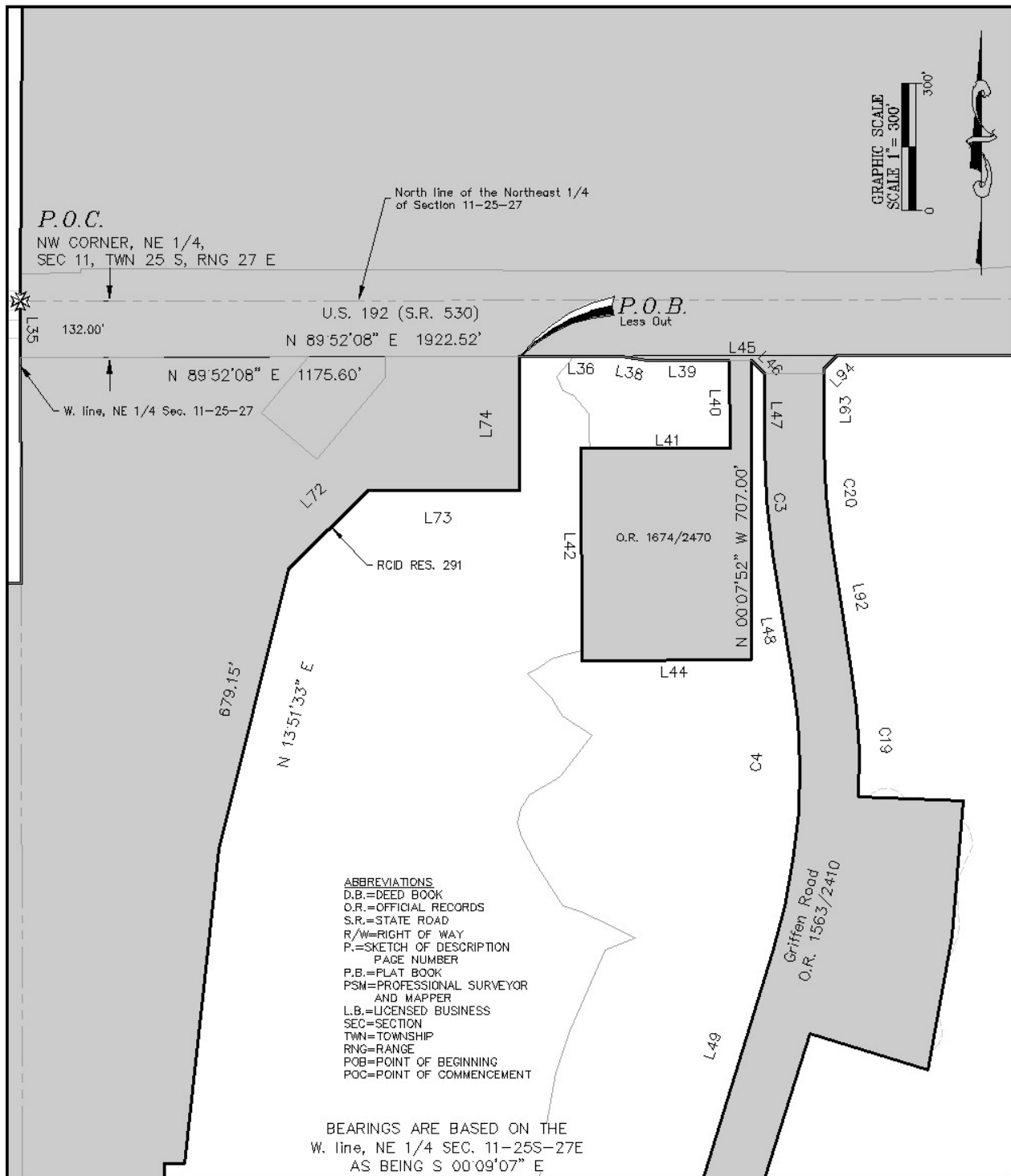
P.O.B. 10000
 LAKE BUENA VISTA
 FL 32830-1000
 PHONE 407-824-5855

FILING AREA OVERALL	DATE: 12/7/22
PROJECT NAME DEVELOPERS' AGREEMENT IN OSCEOLA COUNTY	SCALE 1" = 1000'
SURVEY TYPE SKETCH OF DESCRIPTION	DRAWN BY: JLG
COMMENTS SHEET 8 OF 16 SHEETS	FILENAME: 10JG22054









ABBREVIATIONS
D.B.=DEED BOOK
O.R.=OFFICIAL RECORDS
S.R.=STATE ROAD
R/W=RIGHT OF WAY
P.=SKETCH OF DESCRIPTION
PAGE NUMBER
P.B.=PLAT BOOK
PSM=PROFESSIONAL SURVEYOR
AND MAPPER
L.B.=LICENSED BUSINESS
SEC=SECTION
TWN=TOWNSHIP
RNG=RANGE
POB=POINT OF BEGINNING
POC=POINT OF COMMENCEMENT

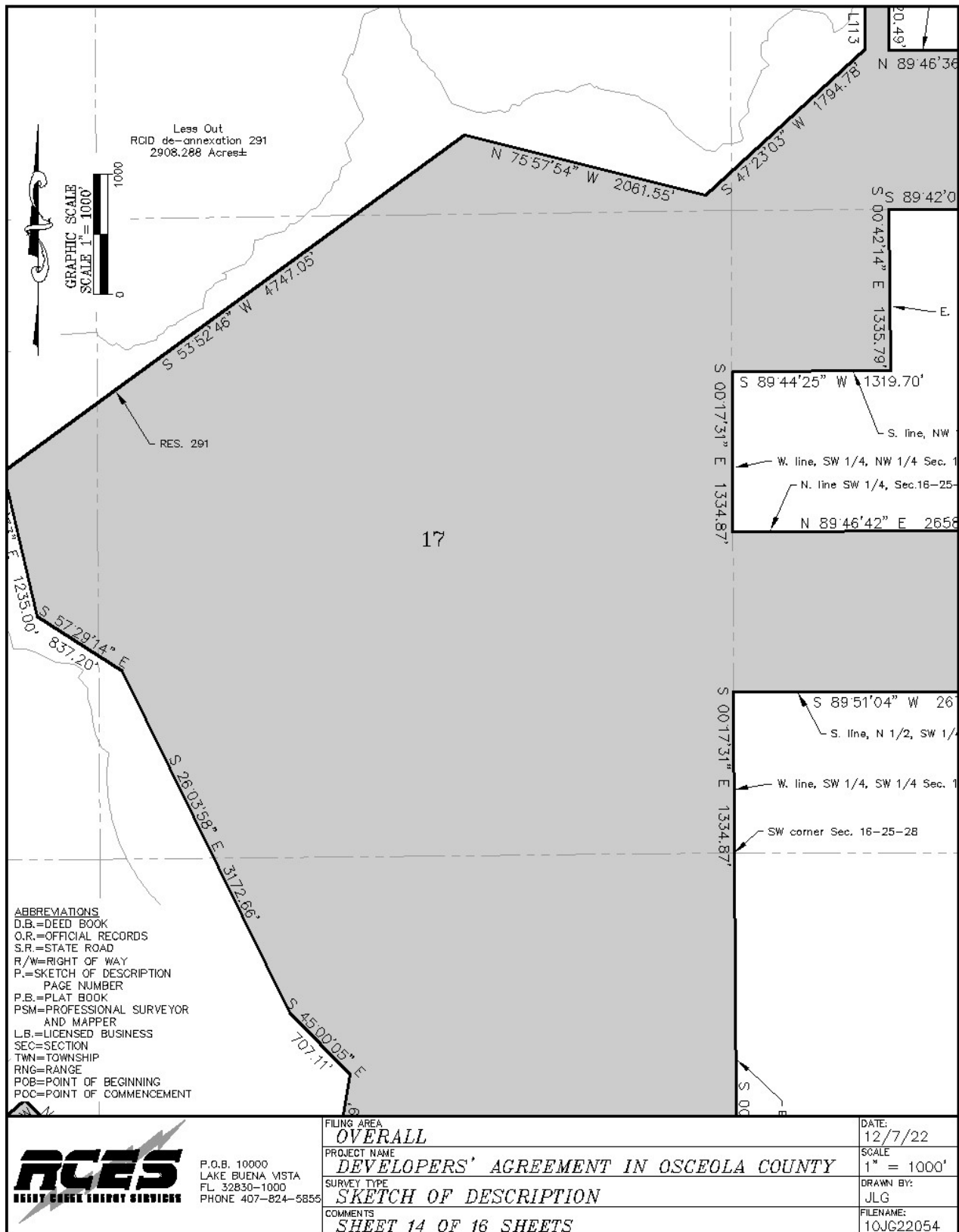
BEARINGS ARE BASED ON THE
W. line, NE 1/4 SEC. 11-25S-27E
AS BEING S 00°09'07" E



P.O.B. 10000
LAKE BUENA VISTA
FL 32830-1000
PHONE 407-824-5855

FILED AREA	DATE:
OVERALL	12/7/22
PROJECT NAME	SCALE
DEVELOPERS' AGREEMENT IN OSCEOLA COUNTY	1" = 300'
SURVEY TYPE	DRAWN BY:
SKETCH OF DESCRIPTION	JLG
COMMENTS	FILENAME:
SHEET 12 OF 16 SHEETS	10JG22054

DATE:	12/7/22
SCALE	1" = 1000'
DRAWN BY:	JLG
FILENAME:	10JG22054



TANGENT TABLE

LINE#	BEARING	DIST.
L1	S 89°17'26" E	153.63
L2	S 38°30'29" W	248.14
L3	N 50°02'45" W	9.00
L4	N 89°45'55" E	128.02
L6	S 89°58'43" W	431.70
L7	S 89°52'00" W	235.00
L8	S 89°49'34" W	334.40
L9	S 89°53'39" W	419.88
L10	N 00°16'32" E	208.71
L11	S 89°53'43" W	208.71
L12	N 00°16'32" E	458.63
L13	S 89°59'41" E	293.67
L14	N 00°06'58" E	615.49
L15	S 89°46'25" E	332.34
L16	N 00°13'26" E	50.00
L17	S 89°46'24" E	332.44
L18	S 89°51'37" E	331.87
L20	N 00°09'07" W	665.37
L22	S 89°44'07" W	495.03
L23	N 02°17'23" E	40.72
L24	N 18°56'28" E	11.18
L25	N 00°08'32" E	14.20
L26	N 45°08'32" E	35.36
L27	S 89°51'28" E	4.49
L28	N 00°08'32" E	60.00
L29	N 44°51'28" W	35.36
L30	N 00°08'32" E	10.44
L31	N 44°51'28" W	4.24
L32	N 00°08'32" E	346.14
L33	N 01°09'08" W	176.69
L34	N 44°51'28" W	39.61
L35	S 00°09'07" E	132.00
L36	N 89°52'11" E	240.29
L38	S 79°55'37" E	62.09
L39	N 89°52'08" E	193.48
L40	S 00°07'52" E	207.00
L41	S 89°52'08" W	350.00
L42	S 00°07'52" E	500.00
L44	N 89°52'08" E	400.00
L45	N 89°52'09" E	2.14
L46	S 45°03'23" E	42.36
L47	S 00°00'00" E	174.79
L48	S 09°05'25" E	282.87
L49	S 17°05'06" W	544.65
L50	S 54°40'11" E	66.55
L51	S 12°49'30" E	117.68
L52	S 13°29'51" E	341.79
L53	S 13°29'51" E	408.71
L54	S 15°17'58" W	294.15
L55	S 15°15'17" W	300.03
L56	N 74°44'43" W	45.00
L57	S 17°31'41" W	302.54
L58	S 15°15'11" W	177.35
L59	S 08°28'42" W	421.43
L60	S 81°31'15" E	26.00
L61	S 08°28'45" W	543.00
L62	N 81°31'15" W	26.00
L63	N 34°24'01" W	342.34
L64	N 41°10'58" E	504.10
L65	N 00°00'05" W	182.99
L66	N 00°00'05" W	262.45
L67	N 00°00'05" W	604.56
L68	N 89°59'55" E	550.00
L69	N 18°33'37" W	469.54
L70	N 00°00'05" W	391.70
L71	N 89°59'55" E	48.91

LINE#	BEARING	DIST.
L72	N 45°31'55" E	264.41
L73	N 89°59'55" E	356.15
L74	N 00°00'05" W	317.21
L77	N 89°50'43" E	190.56
L78	S 00°08'00" E	455.76
L79	N 89°52'00" E	20.00
L80	S 00°08'00" E	488.84
L81	N 34°12'14" E	149.99
L82	N 38°16'56" W	139.49
L83	N 20°31'56" W	110.01
L84	N 70°14'49" W	129.46
L85	N 45°48'22" W	132.54
L86	S 89°14'11" W	181.70
L87	N 17°05'06" E	386.62
L88	S 72°54'50" E	290.44
L89	N 10°23'11" E	320.40
L90	N 04°30'12" E	320.81
L91	N 87°47'48" W	244.99
L92	N 09°05'25" W	282.87
L93	N 00°00'00" E	186.09
L94	N 44°56'12" E	42.49
L95	S 00°16'52" W	182.00
L96	S 72°43'12" E	120.32
L97	S 68°43'12" E	476.40
L98	S 39°09'33" W	593.50
L99	S 39°49'53" W	428.75
L100	N 15°15'17" E	57.43
L101	N 74°44'43" W	42.00
L102	N 10°06'45" E	301.24
L103	N 15°17'20" E	293.98
L104	N 46°27'10" E	105.97
L105	N 05°42'05" E	369.98
L106	N 89°50'46" E	591.75
L107	S 00°08'49" E	132.00
L108	N 89°47'42" E	622.99
L109	S 60°04'38" E	118.30
L110	N 89°55'21" E	40.00
L111	N 89°56'33" E	50.00
L112	S 00°03'27" E	512.31
L113	S 00°03'27" E	358.24
L114	N 65°37'30" W	341.01
L115	N 27°43'20" W	492.90
L116	N 01°09'30" W	124.30
L117	N 50°54'37" W	282.74
L118	S 59°21'14" W	36.00
L119	N 38°52'34" W	156.01
L120	N 39°57'15" E	502.67
L121	S 37°21'28" E	61.64
L122	N 52°38'37" E	295.00
L123	N 37°21'24" W	236.29
L124	N 33°58'59" W	295.13
L125	N 32°17'07" E	68.88
L126	N 38°44'50" E	91.15
L127	N 51°13'07" W	15.63
L128	N 39°57'15" E	399.78
L129	N 45°03'33" W	10.00
L130	N 44°36'59" E	348.99
L131	N 52°48'15" E	150.00
L132	N 69°14'08" E	104.92
L133	N 88°35'33" E	600.08
L134	N 83°15'36" E	300.22
L135	N 00°04'03" W	120.00
L136	S 89°56'16" W	41.46
L137	N 00°07'53" W	333.91
L138	N 00°07'43" W	177.25
L139	N 00°00'15" E	50.16

LINE#	BEARING	DIST.
L140	N 00°04'00" W	631.66
L141	S 89°52'13" W	494.06
L142	N 90°00'00" W	5.12
L143	N 00°08'04" W	183.39
L144	N 00°08'11" W	68.07
L145	N 00°13'25" W	23.67
L146	S 89°55'00" W	128.49
L147	N 89°31'49" W	397.18
L148	N 89°31'34" W	122.10
L149	N 89°32'10" W	47.99
L150	N 89°31'47" W	361.14
L151	N 89°31'38" W	68.77
L152	N 89°32'02" W	98.33
L153	N 89°31'40" W	203.89
L154	N 09°35'39" W	23.58
L155	N 34°30'31" E	3.49
L156	N 89°39'50" W	46.97
L157	S 89°55'09" W	105.90
L158	N 89°59'55" E	429.40
L159	N 42°34'45" E	61.38
L160	N 77°28'31" E	6.16
L161	S 80°50'28" E	42.95
L162	S 76°40'19" E	50.95
L163	N 78°08'48" E	34.33
L164	S 30°04'17" E	4.22
L165	S 76°06'37" E	130.56
L166	N 89°59'55" E	618.64
L167	S 38°39'40" E	320.15
L168	S 01°48'36" E	382.26
L169	S 89°59'55" W	620.00
L170	S 00°00'05" E	250.00
L171	N 89°45'12" E	331.16
L172	N 22°25'57" E	47.85
L173	N 32°49'38" W	99.62
L174	N 06°38'41" W	20.86
L175	N 67°06'55" E	58.35
L176	N 80°46'35" E	124.29
L177	N 59°15'21" E	74.38
L178	N 76°39'34" E	72.66
L184	S 11°28'54" W	73.24
L185	S 17°38'04" W	10.26
L186	S 67°56'29" E	225.59
L187	N 45°25'09" E	16.32
L188	S 61°51'19" E	58.22
L189	S 30°56'12" E	14.64
L190	S 00°04'03" E	79.89



P.O.B. 10000
LAKE BUENA VISTA
FL 32830-1000
PHONE 407-824-5855

FILING AREA

OVERALL

PROJECT NAME

DEVELOPERS' AGREEMENT IN OSCEOLA COUNTY

SURVEY TYPE

SKETCH OF DESCRIPTION

COMMENTS

SHEET 15 OF 16 SHEETS

DATE:

12/7/22

SCALE

DRAWN BY:

JLG

FILENAME:

10JG22054

CURVE TABLE

CURVE	RADIUS	DELTA	LENGTH	TANG.	BRG.
C1	85794.19	01°26'58"	2170.39		
C2	3921.00	14°53'09"	1018.71	N 25°02'25"	E
C3	1597.84	09°05'25"	253.51		
C4	1457.85	26°10'31"	666.01		
C5	1597.85	102°07'51"	2848.19		
C6	1597.89	07°30'00"	209.16		
C7	2009.86	24°18'27"	852.67	S 10°48'36"	W
C8	1809.86	11°41'10"	369.14		
C9	1809.86	17°06'44"	540.54		
C10	4501.37	06°46'34"	532.35	S 15°15'19"	W
C11	1051.92	30°21'09"	557.26		
C12	814.00	20°35'33"	292.56	S 19°06'55"	E
C13	1073.93	17°34'32"	329.43	S 36°35'41"	E
C14	1759.86	33°38'13"	1033.17	S 00°08'08"	E
C15	2059.86	14°13'45"	511.56		
C16	1457.89	12°05'33"	307.69	S 82°51'48"	W
C17	1457.79	29°15'05"	744.25		
C18	1457.85	47°22'50"	1205.56	N 30°17'44"	W
C19	1597.84	11°17'38"	314.96	N 02°12'13"	E
C20	1457.85	09°05'25"	231.30		
C21	2774.79	14°35'33"	706.70	S 87°18'45"	E
C22	310.00	64°11'44"	347.33		
C23	710.00	43°41'01"	541.32		
C24	17038.73	00°07'01"	34.76	S 39°57'15"	W
C25	17038.73	00°07'00"	34.73		
C26	17038.73	05°07'15"	1522.83		
C27	17338.73	07°18'35"	2212.08		
C28	17338.73	03°23'57"	1028.62		
C29	17038.73	05°03'27"	1503.98		
C30	451.67	120°17'51"	948.32	S 44°19'15"	W
C31	1767.86	30°38'14"	945.31		
C32	2009.86	28°47'54"	1010.21	N 15°18'05"	E
C33	1809.86	30°18'27"	957.35		
C34	1759.86	13°41'33"	420.57	N 19°48'38"	E
C35	2059.86	33°23'10"	1200.27		
C36	426.87	56°29'55"	420.93		
C37	1789.72	15°19'53"	478.90		
C38	1791.86	03°26'13"	107.49	N 78°45'37"	E
C39	2181.28	06°37'08"	251.98		
C40	450.00	59°52'20"	470.24	S 00°12'18"	E
C41	150.00	60°00'00"	157.08		
C42	622.20	73°46'51"	801.22		
C43	2405.91	15°39'49"	657.74		
C44	3677.60	09°13'43"	592.35	S 46°35'06"	E
C45	724.53	32°07'27"	406.22		
C46	1433.91	30°54'26"	773.50		
C47	4489.66	06°27'44"	506.37		
C48	17028.73	05°21'16"	1591.38		
C49	17348.73	00°22'04"	111.39		
C50	17341.08	04°36'46"	1396.13	N 44°56'25"	E
C51	17338.73	05°43'39"	1733.24		
C52	17038.73	05°21'16"	1592.32		
C53	1342.44	24°30'00"	574.04	N 44°44'08"	E
C54	1342.40	19°21'25"	453.52		



P.O.B. 10000
LAKE BUENA VISTA
FL 32830-1000
PHONE 407-824-5855

FILING AREA

OVERALL

PROJECT NAME

DEVELOPERS' AGREEMENT IN OSCEOLA COUNTY

SURVEY TYPE

SKETCH OF DESCRIPTION

COMMENTS

SHEET 16 OF 16 SHEETS

DATE:

12/7/22

SCALE

DRAWN BY:

JLG

FILENAME:

10JG22054

EXHIBIT 2
LOCATION MAP

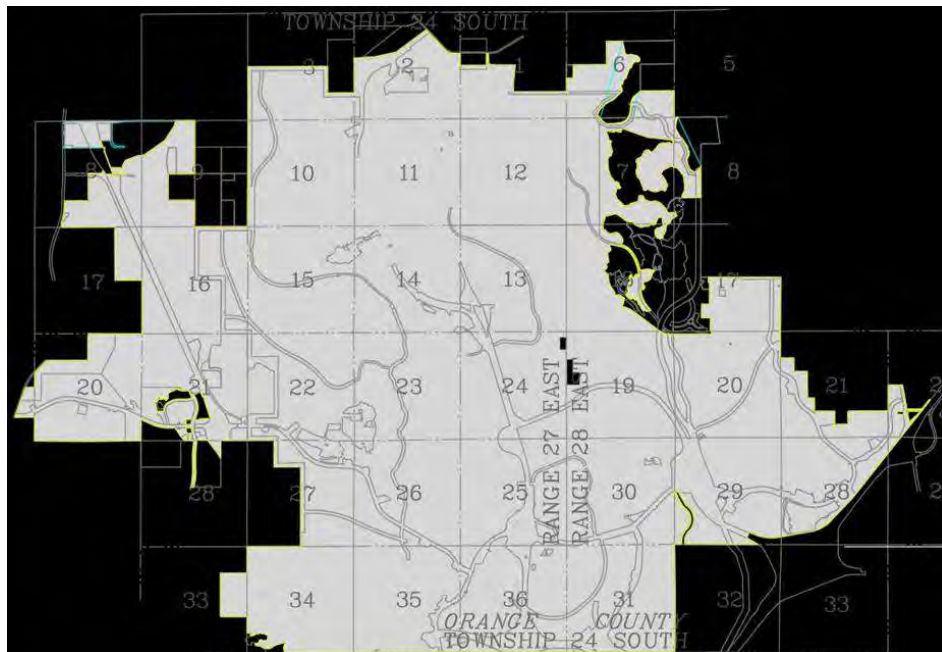


EXHIBIT 3
CAPITAL IMPROVEMENTS SCHEDULE

See below Tables 9-6 through 9-11 of the
Capital Improvement Element of the Comprehensive Plan

Table 9-6: Summary Five Year Schedule of Capital Improvements (in thousands)

	FY 2022	FY 2023	FY 2024	FY 2025	FY 2026	FY 2027	TOTAL
Roads (RCID)	\$32,000	\$19,160	\$32,500	\$58,000	\$144,500	\$168,000	\$454,160
Potable & Reuse Water	\$708	\$2,400	\$1,650	\$1,800	\$7,850	\$4,850	\$19,258
Sanitary Sewer	\$2,350	\$7,000	\$13,000	\$6,000	\$4,500	\$6,000	\$38,850
Solid Waste	\$120	\$230	\$2,500	\$0	\$1,000	\$10,100	\$13,950
Drainage	\$800	\$0	\$0	\$0	\$0	\$0	\$800
TOTAL RCID	\$35,978	\$28,790	\$49,650	\$65,800	\$157,850	\$188,950	\$527,018
Roads (County/State/Federal)	\$260,026	\$115,594	\$7,395	\$1,050	\$0	\$0	\$384,065

Table 9-7: Five Year Schedule of Capital Improvements for Roads (in thousands)

Figure 9-1 Project #	Project Description	Funding Source	FY 2022	FY 2023	FY 2024	FY 2025	FY 2026	FY 2027	Total
1	World Drive North Phase 2 Construction of approx. 3.2 miles of roadways, ramps, bridges, MSE retaining walls, utility relocations; drainage and the creation of a regional stormwater pond, landscaping and irrigation, etc.	Bond Funds (On Hand)	\$25,000	\$1,660			\$0	\$0	\$26,660
2	Intersection Improvements at Buena Vista Drive/Western Way Interim intersection improvements to relieve PM peak delays.	Bond Funds (On Hand)	\$2,000				\$0	\$0	\$2,000
3	World Drive North Phase 3 Construction of 4 lane divided rural roadway extending WDN Phase 2 to Floridian Place. Project includes utility relocations; drainage, landscaping and irrigation, etc.	Bond Funds (On Hand & New)	\$5,000	\$17,500	\$32,500	\$35,000	\$31,500		\$121,500
4	Western Way and Buena Vista Drive Widening from 4 lane urban and rural divided road to 6 lanes from BVD to East of SR 429 including intersection improvements at Western Way and BVD (flyover). (Total Projected Cost \$250,000,000/FY 25-29)	Bond Funds (New)				\$20,000	\$75,000	\$75,000	\$170,000
5	Realign Vista Way to Connect to Buena Vista Drive Realign Vista Way where it curves northward toward CR 535 to extend straight across to Buena Vista Drive south of the warehouses. (Total Projected Cost \$34,000,000 / FY25-28)	Bond Funds (New)				\$1,000	\$8,000	\$15,000	\$24,000
6	Buena Vista Drive Intersection 5 (Disney Springs Corridor) Intersection improvements to reduce congestion during nighttime closing.	Bond Funds (New)				\$2,000	\$30,000	\$28,000	\$60,000
7	Buena Vista Drive Dedicated Bus Lanes Construct additional bus lanes from Bonnet Creek Parkway to World Drive. (Total Projected Cost \$200,000,000/ FY27-30)	Bond Funds (New)						\$50,000	\$50,000
Total RCID Roads			\$32,000	\$19,160	\$32,500	\$58,000	\$144,500	\$168,000	\$454,160

Table 9-8: Five Year Schedule of Capital Improvements for Potable/Reuse Water (in thousands)

Figure 9-2 Project #	Project Description	Funding Source	FY 2022	FY 2023	FY 2024	FY 2025	FY 2026	FY2027	Total
Not Shown	Indirect Potable/Reuse Project	Bond Funds Non Taxable		500	1,000	1,000	1,000	1,000	4,500
Not Shown	Well Rehabilitation Program	Bond Funds Non Taxable	300	300	300	330	300	300	1,800
Not Shown	Well #2 Construction	Bond Funds Non Taxable				200	2,500		2,700
1	Contemporary Reclaimed Water Conversions	Bond Funds Non Taxable			350				350
2	Epcot Reuse Water Conversions	Bond Funds Non Taxable	200	1,600			150	3,550	5,500
Not Shown	Golf Course Booster Pump Station Rehab (4 Total)	Bond Funds Non Taxable				100	400		500
3	Reuse Water Extension Along World Drive to Service DHS	Bond Funds Non Taxable	208						208
Not Shown	Remote Reuse Water Storage and Re-pump SRF	Bond Funds Non Taxable				200	3,500		3,700
Total Potable and Reuse Water			\$708	\$2,400	\$1,650	\$1,800	\$7,850	\$4,850	\$19,258

Table 9-9: Five Year Schedule of Capital Improvements for Sanitary Sewer (in thousands)

Figure 9-3 Project #	Project Description	Funding Source	FY 2022	FY 2023	FY 2024	FY 2025	FY 2026	FY 2027	Total
Not Shown	Lift Stations Rehabs and Upgrades: #7 & #60 Master Lift Stations, and Duplex Lift Station Program	Bond Funds Non Taxable	600	3,000	5,000	3,000	2,500	4,000	18,100
Not Shown	Rehabilitation of Collection System	Bond Funds Non Taxable	750			2,000	2,000	2,000	6,750
WWTP	WWTP Dewatering Facility / Food Waste Transfer Station	Bond Funds Non Taxable	1,000	4,000	8,000	1,000			14,000
Total Sanitary Sewer			\$2,350	\$7,000	\$13,000	\$6,000	\$4,500	\$6,000	\$38,850

Table 9-10: Five Year Schedule of Capital Improvements for Solid Waste (in thousands)

Figure 9-4 Project #	Project Description	Funding Source	FY 2022	FY 2023	FY 2024	FY 2025	FY 2026	FY 2027	Total
1	Tipping Floor Resurface and Drain System Rehab	Bond Funds Taxable						\$100	\$100
1	Transfer Station Expansion	Bond Funds Taxable	\$120	\$230	\$2,500		\$1,000	\$10,000	\$13,850
Total Solid Waste			\$120	\$230	\$2,500	\$0	\$1,000	\$10,100	\$13,950

Table 9-11: Five Year Schedule of Capital Improvements for Drainage (in thousands)

Figure 9-5 Project #	Project Description	Funding Source	FY 2022	FY 2023	FY 2024	FY 2025	FY 2026	FY 2027	Total
1	Major Rehabilitation: S-14	Outside Drainage Fees On Hand	\$800	\$0	\$0	\$0	\$0	\$0	\$800
TOTAL DRAINAGE			\$800	\$0	\$0	\$0	\$0	\$10	\$800

EXHIBIT 4

LIST OF REQUIRED LOCAL DEVELOPMENT PERMITS

Permitting Agency	Permit Type
Florida Fish and Wildlife Commission (FFWC)	Listed Species Survey
	Gopher Tortoise Relocation
	Indigo Snake Monitoring
US Army Corps of Engineers (ACOE)	Construction Commencement Notification
	Long Term Permit Notification (Wetland Impact)
Reedy Creek Energy Services (RCES) / Walt Disney World Environmental Affairs (WDWEA)	"In House" Utility Permit (for) Potable Water/Wastewater/Reclaimed Water
	Fire Line Dedication Letter
	Grease Trap/Holding Tanks (see UP above)
	A/C Condensate/Dry Well/Portable toilets (see UP above)
	Utility Service Request (USR)
Reedy Creek Improvement District (RCID) Planning and Engineering Department (P&E)	Planning Consistency Review
	South Florida Water Management District (SFWMD) - ERP Modification
	RCID Dewatering - Pull From Ground
	SFWMD Dewatering - Pull From Ground
	Planning Concurrence Review
	Planning Site Plan Review
	Storm Water Pollution Prevention Plan (SWPPP)
	Turbidity Control Plan Permit
	Site Civil Construction Plan Review
	Right of Way Use / Haul Permit
	Right of Way Permit
	Maintenance of Traffic
Florida Department of Environmental Protection (FDEP)	Notice of Intent to use General Permit
	Dewatering - Discharge to Surface
	Air Construction Permit
	NPDES Generic Stormwater Permit
	Utility Construction Notification
	Large Storage Tanks